

G 5 C

CERTIFICATION

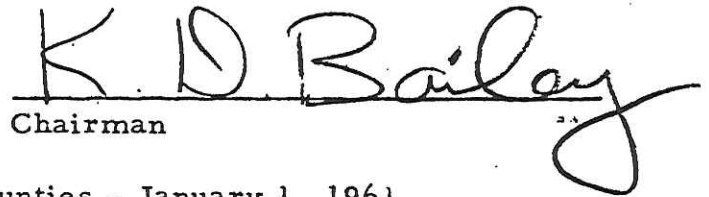
The Oklahoma State Highway Commission hereby certifies to the Oklahoma State Tax Commission that the following tabulation is the county road mileage of each county and the total county road mileage of the State as the said county road mileage existed on the first day of January, 1961.

Dated this 1st day of May, 1961.

ATTEST:

Oklahoma State Highway Commission


Secretary


Chairman

Miles of Rural County System Roads by Counties - January 1, 1961

<u>County</u>	<u>Mileage</u>	<u>County</u>	<u>Mileage</u>
Adair	750.7	Le Flore	1,388.4
Alfalfa	1,361.6	Lincoln	1,520.4
Atoka	823.2	Logan	1,173.2
Beaver	2,080.4	Love	423.8
Beckham	1,168.4	Mc Clain	589.5
Blaine	1,314.8	Mc Curtain	1,314.4
Bryan	985.8	Mc Intosh	777.9
Caddo	1,900.7	Major	1,208.2
Canadian	1,392.6	Marshall	357.7
Carter	939.1	Mayes	927.8
Gherokee	936.7	Murray	313.8
Choctaw	833.8	Muskogee	1,257.7
Cimarron	1,650.1	Noble	1,126.0
Cleveland	622.6	Nowata	711.7
Coal	436.0	Okfuskee	728.4
Comanche	1,227.9	Oklahoma	785.4
Cotton	914.8	Okmulgee	917.0
Craig	1,035.6	Osage	1,615.6
Creek	1,003.5	Ottawa	750.4
Custer	1,431.7	Pawnee	769.5
Delaware	1,015.4	Payne	1,156.4
Dewey	1,144.7	Pittsburg	1,096.7
Ellis	1,309.5	Pontotoc	776.3
Garfield	1,945.6	Pottawatomie	1,087.2
Garvin	975.9	Pushmataha	807.5
Grady	1,442.7	Roger Mills	1,210.8
Grant	1,785.4	Rogers	924.3
Greer	863.0	Seminole	849.0
Harmon	768.0	Sequoyah	779.0
Harper	1,023.4	Stephens	1,145.2
Haskell	583.7	Texas	2,790.3
Hughes	886.2	Tillman	1,407.4
Jackson	1,170.1	Tulsa	1,043.3
Jefferson	707.0	Wagoner	811.5
Johnston	523.0	Washington	508.6
Kay	1,530.8	Washita	1,658.3
Kingfisher	1,544.7	Woods	1,419.7
Kiowa	1,555.7	Woodward	1,394.1
Latimer	452.0	Total	83,559.2

Planning Division
May 1, 1961
ph

CERTIFICATION

The Oklahoma State Highway Commission hereby certifies to the Oklahoma State Tax Commission that the following tabulation is the county road mileage of each county and the total county road mileage of the State as the said county road mileage existed on the first day of January, 1962.

Dated this 7th day of May, 1962.

ATTEST:

Oklahoma State Highway Commission

[Signature]
Secretary

[Signature]
Chairman

Miles of Rural County System Roads by Counties - January 1, 1962

<u>County</u>	<u>Mileage</u>	<u>County</u>	<u>Mileage</u>
Adair	696.6	Le Flore	1,388.9
Alfalfa	1,317.5	Lincoln	1,523.2
Atoka	823.2	Logan	1,134.8
Beaver	2,080.4	Love	423.7
Beckham	1,168.4	Mo Clain	586.2
Blaine	1,275.1	Mc Curtain	1,315.2
Bryan	978.8	Mc Intosh	761.0
Caddo	1,885.5	Major	1,256.1
Canadian	1,355.9	Marshall	357.7
Carter	939.1	Mayes	926.8
Cherokee	934.0	Murray	313.8
Choctaw	832.0	Muskogee	1,257.0
Cimarron	1,690.2	Noble	1,125.9
Cleveland	411.0	Nowata	716.0
Coal	436.0	Okfuskee	728.4
Comanche	1,222.7	Oklahoma	762.9
Cotton	914.8	Okmulgee	917.1
Craig	1,035.6	Osage	1,619.8
Creek	1,003.5	Ottawa	736.9
Custer	1,446.9	Pawnee	731.1
Delaware	1,015.4	Payne	1,099.2
Dewey	1,144.7	Pittsburg	1,104.0
Ellis	1,309.5	Pontotoc	776.8
Garfield	1,926.6	Pottawatomie	1,087.2
Garvin	977.4	Pushmataha	807.5
Grady	1,441.7	Roger Mills	1,210.9
Grant	1,784.7	Rogers	926.1
Greer	857.7	Seminole	849.3
Harmon	768.1	Sequoyah	779.0
Harper	1,023.4	Stephens	1,146.9
Haskell	632.5	Texas	2,829.6
Hughes	886.3	Tillman	1,401.2
Jackson	1,193.4	Tulsa	1,069.1
Jefferson	701.3	Wagoner	810.6
Johnston	523.2	Washington	520.7
Kay	1,527.2	Washita	1,658.3
Kingfisher	1,546.7	Woods	1,469.1
Kiowa	1,527.1	Woodward	<u>1,392.3</u>
Latimer	448.3	Total	83,202.7

Planning Division
May 7, 1962
ph

CERTIFICATION

The Oklahoma State Highway Commission hereby certifies to the Oklahoma State Tax Commission that the following tabulation is the county road mileage of each county and the total county road mileage of the State as the said county road mileage existed on the first day of January, 1963.

Dated this 1st day of April, 1963.

ATTEST:

OKLAHOMA STATE HIGHWAY COMMISSION

C. Hubert DeLoach
Secretary

Martin Garber
Chairman

Miles of Rural County Systems Roads by Counties - January 1, 1963

<u>COUNTY</u>	<u>MILEAGE</u>	<u>COUNTY</u>	<u>MILEAGE</u>
Adair	696.6	LeFlore	1,384.2
Alfalfa	1,309.3	Lincoln	1,501.9
Atoka	823.2	Logan	1,134.8
Beaver	2,080.4	Love	443.8
Beckham	1,177.7	McClain	571.8
Blaine	1,276.4	McCurtain	1,310.8
Bryan	1,022.2	McIntosh	762.1
Caddo	1,879.1	Major	1,256.0
Canadian	722.7	Marshall	376.1
Carter	989.2	Mayes	926.2
Cherokee	934.1	Murray	312.8
Choctaw	831.5	Muskogee	1,196.8
Cimarron	1,690.2	Noble	1,125.9
Cleveland	411.0	Nowata	755.7
Coal	454.9	Okfuskee	728.4
Comanche	1,257.6	Oklahoma	509.8
Cotton	935.7	Okmulgee	917.0
Craig	1,035.4	Osage	1,634.2
Creek	1,003.5	Ottawa	736.8
Custer	1,445.1	Pawnee	807.2
Delaware	1,015.1	Payne	1,094.7
Dewey	1,152.5	Pittsburg	1,084.0
Ellis	1,309.5	Pontotoc	789.1
Garfield	1,913.1	Pottawatomie	928.9
Garvin	975.1	Pushmataha	807.5
Grady	1,523.3	Roger Mills	1,210.7
Grant	1,784.5	Rogers	926.1
Greer	858.7	Seminole	866.5
Harmon	768.0	Sequoyah	779.0
Harper	1,025.1	Stephens	1,216.4
Haskell	649.6	Texas	2,829.5
Hughes	886.3	Tillman	1,401.2
Jackson	1,201.6	Tulsa	1,068.9
Jefferson	698.2	Wagoner	784.8
Johnston	520.7	Washington	520.7
Kay	1,522.4	Washita	1,681.3
Kingfisher	1,543.3	Woods	1,469.1
Kiowa	1,526.1	Woodward	1,481.5
Latimer	448.3	TOTAL	82,629.4

Planning Division
Inventory Data
March 29, 1963
JDC/bc

CERTIFICATION

In compliance with House Bill Number 711 of the Twenty-ninth Legislature, the Oklahoma State Highway Commission hereby certifies to the Oklahoma State Tax Commission that the following tabulations are the county road mileages of each county having under three hundred thousand population as the said county road mileage existed on the first day of January, 1961 and the county road mileage for each county having more than three hundred thousand population as the said county road mileage existed on the first day of January, 1964.

Dated this 4th day of May, 1964.

ATTEST:

OKLAHOMA STATE HIGHWAY COMMISSION

Wigald Jumper
Secretary

Martin Garber
Chairman

Miles of Rural County System Roads by Counties

<u>COUNTY</u>	<u>MILEAGE</u>	<u>COUNTY</u>	<u>MILEAGE</u>
Adair	750.7	LeFlore	1,388.4
Alfalfa	1,361.6	Lincoln	1,520.4
Atoka	823.2	Logan	1,173.2
Beaver	2,080.4	Love	423.8
Beckham	1,168.4	McClain	589.5
Blaine	1,314.8	McCurtain	1,314.4
Bryan	985.8	McIntosh	777.9
Caddo	1,900.7	Major	1,208.2
Canadian	1,392.6	Marshall	357.7
Carter	939.1	Mayes	927.8
Cherokee	936.7	Murray	313.8
Choctaw	833.8	Muskogee	1,257.7
Cimarron	1,650.1	Noble	1,126.0
Cleveland	622.6	Nowata	711.7
Coal	436.0	Okfuskee	728.4
Comanche	1,227.9	Okmulgee	917.0
Cotton	914.8	Osage	1,615.6
Craig	1,035.6	Ottawa	750.4
Creek	1,003.5	Pawnee	769.5
Custer	1,431.7	Payne	1,156.4
Delaware	1,015.4	Pittsburg	1,096.7
Dewey	1,144.7	Pontotoc	776.3
Ellis	1,309.5	Pottawatomie	1,087.2
Garfield	1,945.6	Pushmataha	807.5
Garvin	975.9	Roger Mills	1,210.8
Grady	1,442.7	Rogers	924.3
Grant	1,785.4	Seminole	849.0
Greer	863.0	Sequoyah	779.0
Harmon	768.0	Stephens	1,145.2
Harper	1,023.4	Texas	2,790.3
Haskell	583.7	Tillman	1,407.4
Hughes	886.2	Wagoner	811.5
Jackson	1,170.1	Washington	508.6
Jefferson	707.0	Washita	1,658.3
Johnston	523.0	Woods	1,419.7
Kay	1,530.8	Woodward	1,394.1
Kingfisher	1,544.7		
Kiowa	1,555.7	Sub Total	81,730.5
Latimer	452.0		
		Oklahoma	529.5
		Tulsa	1,067.6
		Sub Total	1,597.1
		Grand Total	83,327.6

Planning Division
Inventory Data Section
April 8, 1964
HBZ/bc

CERTIFICATION

In compliance with Title 69 Oklahoma Statutes 1963, Section 30.8, the Oklahoma State Highway Commission hereby certifies to the Oklahoma State Tax Commission that the following tabulations are the county road mileages of each county having under three hundred thousand population as the said county road mileage existed on the first day of January, 1961 and the county road mileage for each county having more than three hundred thousand population as the said county road mileage existed on the first day of January, 1965.

Dated this 3rd day of May, 1965.

ATTEST:

OKLAHOMA STATE HIGHWAY COMMISSION

Virgil Jumper
Secretary

Martin Garber
Chairman

Miles of Rural County System Roads by Counties

<u>COUNTY</u>	<u>MILEAGE</u>	<u>COUNTY</u>	<u>MILEAGE</u>
Adair	750.7	LeFlore	1,388.4
Alfalfa	1,361.6	Lincoln	1,520.4
Atoka	823.2	Logan	1,173.2
Beaver	2,080.4	Love	423.8
Beckham	1,168.4	McClain	589.5
Blaine	1,314.8	McCurtain	1,314.4
Bryan	985.8	McIntosh	777.9
Caddo	1,900.7	Major	1,208.2
Canadian	1,392.6	Marshall	357.7
Carter	939.1	Mayes	927.8
Cherokee	936.7	Murray	313.8
Choctaw	833.8	Muskogee	1,257.7
Cimarron	1,650.1	Noble	1,126.0
Cleveland	622.6	Nowata	711.7
Coal	436.0	Okfuskee	728.4
Comanche	1,227.9	Okmulgee	917.0
Cotton	914.8	Osage	1,615.6
Craig	1,035.6	Ottawa	750.4
Creek	1,003.5	Pawnee	769.5
Custer	1,431.7	Payne	1,156.4
Delaware	1,015.4	Pittsburg	1,096.7
Dewey	1,144.7	Pontotoc	776.3
Ellis	1,309.5	Pottawatomie	1,087.2
Garfield	1,945.6	Pushmataha	807.5
Garvin	975.9	Roger Mills	1,210.8
Grady	1,442.7	Rogers	924.3
Grant	1,785.4	Seminole	849.0
Greer	863.0	Sequoyah	779.0
Harmon	768.0	Stephens	1,145.2
Harper	1,023.4	Texas	2,790.3
Haskell	583.7	Tillman	1,407.4
Hughes	886.2	Wagoner	811.5
Jackson	1,170.1	Washington	508.6
Jefferson	707.0	Washita	1,658.3
Johnston	523.0	Woods	1,419.7
Kay	1,530.8	Woodward	1,394.1
Kingfisher	1,544.7		
Kiowa	1,555.7		
Latimer	452.0		
		Sub Total	81,730.5
		Oklahoma	529.4
		Tulsa	1,085.8
		Sub Total	1,615.2
		Grand Total	83,345.7

Planning Division
Inventory Data Section
March 31, 1965
JDC/bc

CERTIFICATION

In compliance with Title 69 Oklahoma Statutes 1963, Section 30.8, the Oklahoma State Highway Commission hereby certifies to the Oklahoma State Tax Commission that the following tabulations are the county road mileages of each county having under three hundred thousand population as the said county road mileage existed on the first day of January, 1961 and the county road mileage for each county having more than three hundred thousand population as the said county road mileage existed on the first day of January, 1966.

Dated this 2nd day of May, 1966.

ATTEST:

OKLAHOMA STATE HIGHWAY COMMISSION

Wigil Jumper
Secretary

Martin Barber
Chairman

Miles of Rural County System Roads by Counties

<u>COUNTY</u>	<u>MILEAGE</u>	<u>COUNTY</u>	<u>MILEAGE</u>
Adair	750.7	LeFlore	1,388.4
Alfalfa	1,361.6	Lincoln	1,520.4
Atoka	823.2	Logan	1,173.2
Beaver	2,080.4	Love	423.8
Beckham	1,168.4	McClain	589.5
Blaine	1,314.8	McCurtain	1,314.4
Bryan	985.8	McIntosh	777.9
Caddo	1,900.7	Major	1,208.2
Canadian	1,392.6	Marshall	357.7
Carter	939.1	Mayes	927.8
Cherokee	936.7	Murray	313.8
Choctaw	833.8	Muskogee	1,257.7
Cimarron	1,650.1	Noble	1,126.0
Cleveland	622.6	Nowata	711.7
Coal	436.0	Okfuskee	728.4
Comanche	1,227.9	Okmulgee	917.0
Cotton	914.8	Osage	1,615.6
Craig	1,035.6	Ottawa	750.4
Creek	1,003.5	Pawnee	769.5
Custer	1,431.7	Payne	1,156.4
Delaware	1,015.4	Pittsburg	1,096.7
Dewey	1,144.7	Pontotoc	776.3
Ellis	1,309.5	Pottawatomie	1,087.2
Garfield	1,945.6	Pushmataha	807.5
Garvin	975.9	Roger Mills	1,210.8
Grady	1,442.7	Rogers	924.3
Grant	1,785.4	Seminole	849.0
Greer	863.0	Sequoyah	779.0
Harmon	768.0	Stephens	1,145.2
Harper	1,023.4	Texas	2,790.3
Haskell	583.7	Tillman	1,407.4
Hughes	886.2	Wagoner	811.5
Jackson	1,170.1	Washington	508.6
Jefferson	707.0	Washita	1,658.3
Johnston	523.0	Woods	1,419.7
Kay	1,530.8	Woodward	1,394.1
Kingfisher	1,544.7		
Kiowa	1,555.7	Sub Total	81,730.5
Latimer	452.0		
		Oklahoma	529.4
		Tulsa	1,096.7
		Sub Total	1,626.1
		Grand Total	83,356.6

Planning Division
Inventory Data Section
April 22, 1966
JDC/bc

CERTIFICATION

In compliance with Title 69, Oklahoma Statutes, 1963, Section 30.8, the Oklahoma State Highway Commission hereby certifies to the Oklahoma State Tax Commission that the following tabulations are the county road mileages of each county having under three hundred thousand population as the said county road mileage existed on the first day of January, 1961, and the county road mileage for each county having more than three hundred thousand population as the said county road mileage existed on the first day of January, 1967.

Dated this 3rd day of April, 1967.

ATTEST:

OKLAHOMA STATE HIGHWAY COMMISSION

Virgil Jumper
Secretary

C. Hubert Dragg
Chairman

Miles of Rural County System Roads by Counties

<u>COUNTY</u>	<u>MILEAGE</u>	<u>COUNTY</u>	<u>MILEAGE</u>
Adair	750.7	LeFlore	1,388.4
Alfalfa	1,361.6	Lincoln	1,520.4
Atoka	823.2	Logan	1,173.2
Beaver	2,080.4	Love	423.8
Beckham	1,168.4	McClain	589.5
Blaine	1,314.8	McCurtain	1,314.4
Bryan	985.8	McIntosh	777.9
Caddo	1,900.7	Major	1,208.2
Canadian	1,392.6	Marshall	357.7
Carter	939.1	Mayes	927.8
Cherokee	936.7	Murray	313.8
Choctaw	833.8	Muskogee	1,257.7
Cimarron	1,650.1	Noble	1,126.0
Cleveland	622.6	Nowata	711.7
Coal	436.0	Okfuskee	728.4
Comanche	1,227.9	Okmulgee	917.0
Cotton	914.8	Osage	1,615.6
Craig	1,035.6	Ottawa	750.4
Creek	1,003.5	Pawnee	769.5
Custer	1,431.7	Payne	1,156.4
Delaware	1,015.4	Pittsburg	1,096.7
Dewey	1,144.7	Pontotoc	776.3
Ellis	1,309.5	Pottawatomie	1,087.2
Garfield	1,945.6	Pushmataha	807.5
Garvin	975.9	Roger Mills	1,210.8
Grady	1,442.7	Rogers	924.3
Grant	1,785.4	Seminole	849.0
Greer	863.0	Sequoyah	779.0
Harmon	768.0	Stephens	1,145.2
Harper	1,023.4	Texas	2,790.3
Haskell	583.7	Tillman	1,407.4
Hughes	886.2	Wagoner	811.5
Jackson	1,170.1	Washington	508.6
Jefferson	707.0	Washita	1,658.3
Johnston	523.0	Woods	1,419.7
Kay	1,530.8	Woodward	1,394.1
Kingfisher	1,544.7		
Kiowa	1,555.7	Sub Total	81,730.5
Latimer	452.0		
		Oklahoma	449.7
		Tulsa	767.4
		Sub Total	1,217.1
		Grand Total	82,947.6

Planning Division
Inventory Data Section
March 27, 1967
JDC/mka

CERTIFICATION

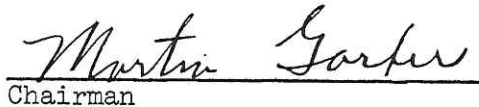
In compliance with Title 69, Oklahoma Statutes 1963, (69 O. S. Supp. 1965) Section 30.8, the Oklahoma State Highway Commission hereby certifies to the Oklahoma State Tax Commission that the following tabulations are the county road mileages of each county having three hundred thousand population as the said county road mileage existed on the first day of January, 1961, plus the mileage of those roads removed from the State Highway System and returned to the county road system, and the county road mileage for each county having more than three hundred thousand population as the said county road mileage existed on the first day of January, 1968.

Dated this 1st day of April, 1968.

ATTEST:

OKLAHOMA STATE HIGHWAY COMMISSION


Secretary


Chairman

Miles of Rural County System Roads by Counties

<u>COUNTY</u>	<u>MILEAGE</u>	<u>COUNTY</u>	<u>MILEAGE</u>
Adair	750.7	LeFlore	1,391.9
Alfalfa	1,361.6	Lincoln	1,520.4
Atoka	829.2	Logan	1,173.2
Beaver	2,080.4	Love	423.8
Beckham	1,168.4	McClain	589.5
Blaine	1,314.8	McCurtain	1,314.4
Bryan	985.8	McIntosh	777.9
Caddo	1,900.7	Major	1,208.2
Canadian	1,392.6	Marshall	357.7
Carter	939.1	Mayes	929.3
Cherokee	936.7	Murray	313.8
Choctaw	833.8	Muskogee	1,257.7
Cimarron	1,650.1	Noble	1,126.0
Cleveland	622.6	Nowata	711.7
Coal	436.0	Okfuskee	738.3
Comanche	1,227.9	Okmulgee	922.9
Cotton	921.8	Osage	1,615.6
Craig	1,035.6	Ottawa	750.4
Creek	1,003.5	Pawnee	769.5
Custer	1,431.7	Payne	1,170.5
Delaware	1,015.4	Pittsburg	1,096.7
Dewey	1,144.7	Pontotoc	776.3
Ellis	1,309.5	Pottawatomie	1,087.2
Garfield	1,945.6	Pushmataha	813.7
Garvin	975.9	Roger Mills	1,210.8
Grady	1,442.7	Rogers	924.3
Grant	1,785.4	Seminole	849.0
Greer	863.0	Sequoyah	779.0
Harmon	768.0	Stephens	1,145.2
Harper	1,023.4	Texas	2,790.3
Haskell	583.7	Tillman	1,407.4
Hughes	886.2	Wagoner	811.5
Jackson	1,170.1	Washington	508.6
Jefferson	707.0	Washita	1,658.3
Johnston	523.0	Woods	1,419.7
Kay	1,530.8	Woodward	1,394.1
Kingfisher	1,544.7		
Kiowa	1,555.7	Sub Total	<u>81,784.6</u>
Latimer	452.0	Oklahoma	449.7
		Tulsa	790.2
		Sub Total	<u>1,239.9</u>
		Grand Total	83,024.5

Planning Division
Inventory Data Section
March 29, 1968
HBZ:mka


CERTIFICATION


In compliance with Title 69, Oklahoma Statutes 1963, (69 O. S. Supp. 1965) Section 30.8, the Oklahoma State Highway Commission hereby certifies to the Oklahoma State Tax Commission that the following tabulations are the county road mileages of each county having three hundred thousand population as the said county road mileage existed on the first day of January, 1961, plus the mileage of those roads removed from the State Highway System and returned to the county road system, and the county road mileage for each county having more than three hundred thousand population as the said county road mileage existed on the first day of January, 1969.

Dated this 1st day of May, 1969.

ATTEST:

OKLAHOMA STATE HIGHWAY COMMISSION


Secretary


Chairman

Miles of Rural County System Roads by Counties

<u>COUNTY</u>	<u>MILEAGE</u>	<u>COUNTY</u>	<u>MILEAGE</u>
Adair	750.7	LeFlore	1,393.5
Alfalfa	1,361.6	Lincoln	1,520.4
Atoka	829.2	Logan	1,173.2
Beaver	2,080.4	Love	423.8
Beckham	1,168.4	McClain	589.5
Blaine	1,314.8	McCurtain	1,319.0
Bryan	985.8	McIntosh	777.9
Caddo	1,900.7	Major	1,208.2
Canadian	1,392.6	Marshall	357.7
Carter	939.1	Mayes	929.3
Cherokee	936.7	Murray	314.8
Choctaw	833.8	Muskogee	1,268.2
Cimarron	1,650.1	Noble	1,126.0
Cleveland	622.6	Nowata	713.1
Coal	436.0	Okfuskee	738.3
Comanche	1,227.9	Okmulgee	922.9
Cotton	921.8	Osage	1,621.9
Craig	1,035.6	Ottawa	750.4
Creek	1,007.8	Pawnee	769.5
Custer	1,431.7	Payne	1,170.5
Delaware	1,015.4	Pittsburg	1,096.7
Dewey	1,144.7	Pontotoc	838.3
Ellis	1,309.5	Pottawatomie	1,087.2
Garfield	1,945.6	Pushmataha	814.4
Garvin	991.4	Roger Mills	1,210.8
Grady	1,442.7	Rogers	924.3
Grant	1,785.4	Seminole	856.0
Greer	863.0	Sequoyah	793.9
Harmon	768.0	Stephens	1,161.8
Harper	1,023.4	Texas	2,790.3
Haskell	583.7	Tillman	1,407.4
Hughes	905.9	Wagoner	811.5
Jackson	1,187.2	Washington	508.6
Jefferson	707.0	Washita	1,658.3
Johnston	523.0	Woods	1,419.7
Kay	1,530.8	Woodward	1,394.1
Kingfisher	1,544.7		
Kiowa	1,555.7	Sub Total	81,967.8
Latimer	452.0		
		Oklahoma	477.1
		Tulsa	772.3
		Sub Total	1,249.4
		Grand Total	83,217.2

Planning Division
Inventory Data Section
April 28, 1969
HBZ:an


CERTIFICATION

In compliance with Title 69, Oklahoma Statutes 1963, (69 O. S. Supp. 1965) Section 30.8, the Oklahoma State Highway Commission hereby certifies to the Oklahoma State Tax Commission that the following tabulations are the county road mileages of each county having less than three hundred thousand population as the said county road mileage existed on the first day of January, 1961, plus the mileage of those roads removed from the State Highway System and returned to the county road system, and the county road mileage for each county having more than three hundred thousand population as the said county road mileage existed on the first day of January, 1970.

Dated this 1st day of May, 1970.

ATTEST:

OKLAHOMA STATE HIGHWAY COMMISSION


Secretary


Chairman

Miles of Rural County System Roads by Counties

<u>COUNTY</u>	<u>MILEAGE</u>	<u>COUNTY</u>	<u>MILEAGE</u>
Adair	750.7	LeFlore	1,393.5
Alfalfa	1,361.9	Lincoln	1,525.7
Atoka	829.2	Logan	1,173.2
Beaver	2,080.4	Love	423.8
Beckham	1,168.4	McClain	616.9
Blaine	1,314.8	McCurtain	1,319.0
Bryan	985.8	McIntosh	777.9
Caddo	1,900.7	Major	1,208.2
Canadian	1,392.6	Marshall	357.7
Carter	939.1	Mayes	929.3
Cherokee	936.7	Murray	314.8
Choctaw	835.1	Muskogee	1,279.9
Cimarron	1,650.1	Noble	1,126.0
Cleveland	622.6	Nowata	718.2
Coal	436.0	Okfuskee	742.7
Comanche	1,227.9	Okmulgee	928.0
Cotton	921.8	Osage	1,621.9
Craig	1,035.6	Ottawa	750.4
Creek	1,007.8	Pawnee	769.5
Custer	1,431.7	Payne	1,170.5
Delaware	1,015.4	Pittsburg	1,097.1
Dewey	1,144.7	Pontotoc	838.3
Ellis	1,309.5	Pottawatomie	1,087.2
Garfield	1,945.6	Pushmataha	814.4
Garvin	991.4	Roger Mills	1,210.8
Grady	1,442.7	Rogers	924.3
Grant	1,785.4	Seminole	856.0
Greer	863.0	Sequoyah	793.9
Harmon	768.0	Stephens	1,161.8
Harper	1,023.4	Texas	2,790.3
Haskell	583.7	Tillman	1,408.1
Hughes	916.0	Wagoner	818.2
Jackson	1,190.5	Washington	508.6
Jefferson	708.6	Washita	1,658.3
Johnston	523.0	Woods	1,419.7
Kay	1,535.2	Woodward	1,394.1
Kingfisher	1,544.7		
Kiowa	1,555.7	Sub Total	82,055.6
Latimer	452.0		
		Oklahoma	479.9
		Tulsa	769.1
		Sub Total	1,249.0
		Grand Total	83,304.6

Planning Division
Inventory Data Section
April 6, 1970
HKB:ol

CERTIFICATION

In compliance with Title 69, Oklahoma Statutes 1963, (69 O. S. Supp. 1965) Section 30.8, the Oklahoma State Highway Commission hereby certifies to the Oklahoma State Tax Commission that the following tabulations are the county road mileages of each county having less than three hundred thousand population as the said county road mileage existed on the first day of January, 1961, plus the mileage of those roads removed from the State Highway System and returned to the county road system, and the county road mileage for each county having more than three hundred thousand population as the said county road mileage existed on the first day of January, 1971.

Dated this 1st day of May, 1971.

ATTEST:

OKLAHOMA STATE HIGHWAY COMMISSION


Secretary


Chairman

Miles of Rural County System Roads by Counties

<u>COUNTY</u>	<u>MILEAGE</u>	<u>COUNTY</u>	<u>MILEAGE</u>
Adair	750.7	LeFlore	1,404.6
Alfalfa	1,361.9	Lincoln	1,525.7
Atoka	829.2	Logan	1,173.2
Beaver	2,080.4	Love	423.8
Beckham	1,169.4	McClain	616.9
Blaine	1,315.4	McCurtain	1,319.0
Bryan	986.0	McIntosh	787.5
Caddo	1,900.7	Major	1,208.2
Canadian	1,392.6	Marshall	357.7
Carter	939.1	Mayes	929.3
Cherokee	936.7	Murray	315.1
Choctaw	835.1	Muskogee	1,279.9
Cimarron	1,650.1	Noble	1,126.0
Cleveland	622.6	Nowata	718.2
Coal	436.0	Okfuskee	742.7
Comanche	1,238.4	Okmulgee	937.6
Cotton	921.8	Osage	1,621.9
Craig	1,035.6	Ottawa	750.4
Creek	1,007.8	Pawnee	772.6
Custer	1,431.7	Payne	1,170.5
Delaware	1,016.0	Pittsburg	1,097.1
Dewey	1,144.7	Pontotoc	838.3
Ellis	1,309.5	Pottawatomie	1,087.2
Garfield	1,945.6	Pushmataha	814.4
Garvin	991.4	Roger Mills	1,210.8
Grady	1,444.7	Rogers	924.3
Grant	1,786.5	Seminole	863.1
Greer	863.0	Sequoyah	793.9
Harmon	775.4	Stephens	1,161.8
Harper	1,023.4	Texas	2,790.3
Haskell	586.6	Tillman	1,408.1
Hughes	916.0	Wagoner	818.2
Jackson	1,190.5	Washington	508.6
Jefferson	708.6	Washita	1,658.3
Johnston	523.0	Woods	1,419.7
Kay	1,535.2	Woodward	1,394.1
Kingfisher	1,544.7		
Kiowa	1,555.7	Sub Total	82,122.7
Latimer	452.0		
		Oklahoma	366.8
		Tulsa	767.9
		Sub Total	1,134.7
		Grand Total	83,257.4

Planning Division
Inventory Data Section
May 1, 1971
JRC:nl

CERTIFICATION


In compliance with Title 69, Oklahoma Statutes 1963, (69 O. S. Supp. 1965) Section 30.8, the Oklahoma State Highway Commission hereby certifies to the Oklahoma State Tax Commission that the following tabulations are the county road mileages of each county having less than three hundred thousand population as the said county road mileage existed on the first day of January, 1961, plus the mileage of those roads removed from the State Highway System and returned to the county road system, and the county road mileage for each county having more than three hundred thousand population as the said county road mileage existed on the first day of January, 1972.

Dated this 1st day of May, 1972.

ATTEST:


Secretary

OKLAHOMA STATE HIGHWAY COMMISSION


Chairman

Miles of Rural County System Roads by Counties

<u>COUNTY</u>	<u>MILEAGE</u>	<u>COUNTY</u>	<u>MILEAGE</u>
Adair	750.7	LeFlore	1,404.6
Alfalfa	1,361.9	Lincoln	1,525.7
Atoka	829.2	Logan	1,173.2
Beaver	2,080.4	Love	423.8
Beckham	1,169.4	McClain	616.9
Blaine	1,315.4	McCurtain	1,319.0
Bryan	986.0	McIntosh	787.5
Caddo	1,900.7	Major	1,208.2
Canadian	1,394.6	Marshall	357.7
Carter	939.1	Mayes	929.3
Cherokee	936.7	Murray	315.1
Choctaw	835.1	Muskogee	1,279.9
Cimarron	1,650.1	Noble	1,126.0
Cleveland	622.6	Nowata	718.2
Coal	442.7	Okfuskee	742.7
Comanche	1,238.4	Okmulgee	937.6
Cotton	921.8	Osage	1,621.9
Craig	1,035.6	Ottawa	750.4
Creek	1,007.8	Pawnee	772.6
Custer	1,431.7	Payne	1,170.5
Delaware	1,016.0	Pittsburg	1,097.1
Dewey	1,144.7	Pontotoc	838.3
Ellis	1,309.5	Pottawatomie	1,095.6
Garfield	1,945.6	Pushmataha	814.4
Garvin	991.4	Roger Mills	1,210.8
Grady	1,446.8	Rogers	924.3
Grant	1,786.5	Seminole	863.1
Greer	863.0	Sequoyah	793.9
Harmon	775.4	Stephens	1,161.8
Harper	1,023.4	Texas	2,790.3
Haskell	586.6	Tillman	1,408.1
Hughes	916.0	Wagoner	819.5
Jackson	1,190.5	Washington	508.6
Jefferson	708.6	Washita	1,658.3
Johnston	529.0	Woods	1,419.7
Kay	1,541.4	Woodward	1,394.1
Kingfisher	1,544.7		
Kiowa	1,555.7	Sub Total	82,155.4
Latimer	452.0		
		Oklahoma	366.5
		Tulsa	772.9
		Sub Total	1,139.4
		Grand Total	83,294.8

Planning Division
Inventory Data Section
May 1, 1972
JRC:dks

CERTIFICATION

In compliance with Title 69, Oklahoma Statutes 1963, (69 O. S. Supp. 1965) Section 30.8, the Oklahoma State Highway Commission hereby certifies to the Oklahoma State Tax Commission that the following tabulations are the county road mileages of each county having less than three hundred thousand population as the said county road mileage existed on the first day of January, 1961, plus the mileage of those roads removed from the State Highway System and returned to the county road system, and the county road mileage for each county having more than three hundred thousand population as the said county road mileage existed on the first day of January, 1973.

Dated this 1st day of February, 1973.

ATTEST:

OKLAHOMA STATE HIGHWAY COMMISSION


Secretary


Chairman

Miles of Rural County System Roads by Counties

<u>COUNTY</u>	<u>MILEAGE</u>	<u>COUNTY</u>	<u>MILEAGE</u>
Adair	.750.7	LeFlore	1,404.6
Alfalfa	1,361.9	Lincoln	1,525.7
Atoka	829.2	Logan	1,174.6
Beaver	2,080.4	Love	423.8
Beckham	1,169.4	McClain	616.9
Blaine	1,315.4	McCurtain	1,319.0
Bryan	986.0	McIntosh	787.5
Caddo	1,900.7	Major	1,208.2
Canadian	1,394.6	Marshall	357.7
Carter	939.1	Mayes	929.3
Cherokee	936.7	Murray	315.1
Choctaw	835.1	Muskogee	1,279.9
Cimarron	1,650.1	Noble	1,126.0
Cleveland	622.6	Nowata	724.5
Coal	442.7	Okfuskee	742.7
Comanche	1,251.0	Okmulgee	937.6
Cotton	921.8	Osage	1,623.5
Craig	1,035.6	Ottawa	750.4
Creek	1,007.8	Pawnee	772.6
Custer	1,431.7	Payne	1,170.5
Delaware	1,016.0	Pittsburg	1,097.1
Dewey	1,144.7	Pontotoc	838.3
Ellis	1,309.5	Pottawatomie	1,095.6
Garfield	1,945.6	Pushmataha	814.4
Garvin	991.4	Roger Mills	1,210.8
Grady	1,446.8	Rogers	924.3
Grant	1,786.5	Seminole	863.1
Greer	863.0	Sequoyah	793.9
Harmon	775.4	Stephens	1,161.8
Harper	1,023.4	Texas	2,790.3
Haskell	586.6	Tillman	1,408.1
Hughes	916.0	Wagoner	819.5
Jackson	1,190.5	Washington	517.8
Jefferson	708.6	Washita	1,658.3
Johnston	529.0	Woods	1,419.7
Kay	1,541.4	Woodward	1,394.1
Kingfisher	1,544.7		
Kiowa	1,561.3	Sub Total	82,192.1
Latimer	452.0		
		Oklahoma	364.7
		Tulsa	761.0
		Sub Total	1,125.7
		Grand Total	83,317.8

Planning Division
Inventory Data Section
February 1, 1973
JRC:dks

CERTIFICATION

In compliance with Title 69, Oklahoma Statutes 1971, Section 316, the Oklahoma State Highway Commission hereby certifies to the Oklahoma State Tax Commission that the following tabulations are the county road mileages of each county having less than three hundred thousand population as the said county road mileage existed on the first day of January 1961, plus the mileage of those roads removed from the State Highway System and returned to the county road system; and the county road mileage for each county having more than three hundred thousand population as the said county road mileage existed on the first day of January 1974.

Dated this 6th day of May 1974.

ATTEST:

OKLAHOMA STATE HIGHWAY COMMISSION

H. K. Swann
Secretary

[Signature]
Chairman

Miles of Rural County System Roads by Counties

<u>COUNTY</u>	<u>MILEAGE</u>	<u>COUNTY</u>	<u>MILEAGE</u>
Adair	750.7	LeFlore	1,404.6
Alfalfa	1,361.9	Lincoln	1,525.7
Atoka	829.2	Logan	1,174.6
Beaver	2,081.6	Love	423.8
Beckham	1,169.4	McClain	616.9
Blaine	1,315.4	McCurtain	1,319.0
Bryan	986.0	McIntosh	787.5
Caddo	1,900.7	Major	1,208.2
Canadian	1,394.6	Marshall	357.7
Carter	939.1	Mayes	929.3
Cherokee	936.7	Murray	315.1
Choctaw	835.1	Muskogee	1,282.1
Cimarron	1,650.1	Noble	1,126.0
Cleveland	622.6	Nowata	724.5
Coal	442.7	Okfuskee	742.7
Comanche	1,251.0	Okmulgee	937.6
Cotton	921.8	Osage	1,623.5
Craig	1,035.6	Ottawa	750.4
Creek	1,009.8	Pawnee	772.6
Custer	1,431.7	Payne	1,170.5
Delaware	1,016.3	Pittsburg	1,097.1
Dewey	1,144.7	Pontotoc	838.3
Ellis	1,309.5	Pottawatomie	1,095.6
Garfield	1,945.6	Pushmataha	814.4
Garvin	991.4	Roger Mills	1,210.8
Grady	1,446.8	Rogers	924.3
Grant	1,786.5	Seminole	863.1
Greer	863.0	Sequoyah	793.9
Harmon	775.4	Stephens	1,161.8
Harper	1,023.4	Texas	2,790.3
Haskell	586.6	Tillman	1,408.1
Hughes	916.0	Wagoner	819.5
Jackson	1,190.5	Washington	517.8
Jefferson	708.6	Washita	1,658.8
Johnston	529.0	Woods	1,419.7
Kay	1,541.4	Woodward	1,394.1
Kingfisher	1,544.7		
Kiowa	1,561.3	Sub Total	82,198.3
Latimer	452.0		
		Oklahoma	364.7
		Tulsa	762.4
		Sub Total	1,127.1
		Grand Total	83,325.4

Planning Division
Inventory Data Section
April 25, 1974
JRC:dks

CERTIFICATION

In compliance with Title 69, Oklahoma Statutes 1971, Section 316, the Oklahoma State Highway Commission hereby certified to the Oklahoma State Tax Commission that the Following tabulations are the county road mileages of each county having less than three hundred thousand population as the said county road mileage existed on the first day of January 1961, plus the mileage of those roads removed from the State Highway System and returned to the county road system; and the county road mileage for each county having more than three hundred thousand population as the said county road mileage existed on the first day of January 1975.

Dated this 5th day of May 1975.

ATTEST:

OKLAHOMA STATE HIGHWAY COMMISSION

Robert M. Jew
Secretary

J. L. Kinnard
Chairman

MILES OF RURAL COUNTY SYSTEM ROADS BY COUNTIES:

<u>COUNTY</u>	<u>MILEAGE</u>	<u>COUNTY</u>	<u>MILEAGE</u>
Adair	750.7	LeFlore	1,404.6
Alfalfa	1,361.9	Lincoln	1,525.7
Atoka	829.2	Logan	1,174.6
Beaver	2,081.6	Love	423.8
Beckham	1,169.4	McClain	616.9
Blaine	1,315.4	McCurtain	1,319.0
Bryan	986.0	McIntosh	791.3
Caddo	1,900.7	Major	1,208.2
Canadian	1,394.6	Marshall	357.7
Carter	939.1	Mayes	929.3
Cherokee	936.7	Murray	315.1
Choctaw	835.1	Muskogee	1,282.1
Cimarron	1,650.1	Noble	1,126.0
Cleveland	622.6	Nowata	724.5
Coal	442.7	Okfuskee	742.7
Comanche	1,251.0	Okmulgee	937.6
Cotton	921.8	Osage	1,623.5
Craig	1,035.6	Ottawa	750.4
Creek	1,009.8	Pawnee	772.6
Custer	1,431.7	Payne	1,170.5
Delaware	1,016.3	Pittsburg	1,097.1
Dewey	1,144.7	Pontotoc	838.3
Ellis	1,309.5	Pottawatomie	1,102.3
Garfield	1,945.6	Pushmataha	814.4
Garvin	991.4	Roger Mills	1,210.8
Grady	1,446.8	Rogers	924.3
Grant	1,786.5	Seminole	872.5
Greer	863.0	Sequoyah	793.9
Harmon	775.4	Stephens	1,161.8
Harper	1,023.4	Texas	2,790.3
Haskell	586.6	Tillman	1,408.1
Hughes	916.0	Wagoner	819.5
Jackson	1,190.5	Washington	517.8
Jefferson	708.6	Washita	1,658.8
Johnston	529.0	Woods	1,419.7
Kay	1,541.4	Woodward	1,394.1
Kingfisher	1,544.7		
Kiowa	1,561.3		
Latimer	452.0		
		SUB TOTAL	82,218.2
		Oklahoma	364.7
		Tulsa	762.6
		SUB TOTAL	1,127.3
		GRAND TOTAL	83,345.5

Planning Division
Inventory Data Section
March 1975

CERTIFICATION

In compliance with Title 69, Oklahoma Statutes 1971, Section 316, the Oklahoma State Highway Commission hereby certifies to the Oklahoma State Tax Commission that the following tabulations are the county road mileages of each county having less than three hundred thousand population as the said county road mileage existed on the first day of January, 1961, plus the mileage of those roads removed from the State Highway System and returned to the county road system; and the county road mileage for each county having more than three hundred thousand population as the said county road mileage existed on the first day of January, 1976.

Dated this 3rd day of May, 1976.

ATTEST:

OKLAHOMA STATE HIGHWAY COMMISSION

W E Oelford
Secretary

J C Kinnard
Chairman

MILES OF RURAL COUNTY SYSTEM ROADS BY COUNTIES:

<u>COUNTY</u>	<u>MILEAGE</u>	<u>COUNTY</u>	<u>MILEAGE</u>
Adair	750.7	LeFlore	1,412.6 1,404.6
Alfalfa	1,361.9	Lincoln	1,525.7
Atoka	829.2	Logan	1,174.6
Beaver	2,081.6	Love	423.8
Beckham	1,179.5	McClain	616.9
Blaine	1,315.4	McCurtain	1,319.0 1,327.0
Bryan	986.0	McIntosh	791.3
Caddo	1,900.7	Major	1,208.2
Canadian	1,394.6	Marshall	357.7
Carter	951.0	Mayes	929.3
Cherokee	936.7	Murray	315.1
Choctaw	842.5	Muskogee	1,282.1
Cimarron	1,650.1	Noble	1,126.0
Cleveland	622.6	Nowata	724.5
Coal	442.7	Okfuskee	742.7
Comanche	1,251.0	Okmulgee	937.6
Cotton	921.8	Osage	1,623.5
Craig	1,035.6	Ottawa	750.4
Creek	1,019.6	Pawnee	772.6
Custer	1,431.7	Payne	1,170.5
Delaware	1,016.3	Pittsburg	1,097.1
Dewey	1,144.7	Pontotoc	838.3
Ellis	1,309.5	Pottawatomie	1,102.3
Garfield	1,945.6	Pushmataha	820.5
Garvin	991.4	Roger Mills	1,210.8
Grady	1,446.8	Rogers	924.3
Grant	1,786.5	Seminole	872.5
Greer	863.0	Sequoyah	793.9
Harmon	775.4	Stephens	1,161.8
Harper	1,023.4	Texas	2,790.3
Haskell	586.6	Tillman	1,408.1
Hughes	916.0	Wagoner	819.5
Jackson	1,190.5	Washington	517.8
Jefferson	708.6	Washita	1,658.8
Johnston	529.0	Woods	1,419.7
Kay	1,546.9	Woodward	1,394.1
Kingfisher	1,544.7		
Kiowa	1,566.4	SUB TOTAL	82,282.1
Latimer	452.0	Oklahoma	364.7
		Tulsa	762.6
		SUB TOTAL	1,127.3
		GRAND TOTAL	83,409.4

Planning Division
Inventory Data Section
April, 1976

CERTIFICATION

In compliance with Title 69, Oklahoma Statutes 1971, Section 316, the Oklahoma State Transportation Commission hereby certifies to the Oklahoma State Tax Commission that the following tabulations are the county road mileages of each county having less than three hundred thousand population as the said county road mileage existed on the first day of January, 1961, plus the mileage of those roads removed from the State Highway System and returned to the county road system; and the county road mileage for each county having more than three hundred thousand population as the said county road mileage existed on the first day of January, 1977.

Dated this 2nd day of May, 1977.

ATTEST:

OKLAHOMA STATE TRANSPORTATION COMMISSION

W.E. Allford
Secretary

J.C. Kennedy
Chairman

MILES OF RURAL COUNTY SYSTEM ROADS BY COUNTIES:

<u>COUNTY</u>	<u>MILEAGE</u>	<u>COUNTY</u>	<u>MILEAGE</u>
Adair	750.7	LeFlore	1,417.0
Alfalfa	1,361.9	Lincoln	1,525.7
Atoka	829.2	Logan	1,174.6
Beaver	2,081.6	Love	423.8
Beckham	1,179.5	McClain	616.9
Blaine	1,315.4	McCurtain	1,327.0
Bryan	986.0	McIntosh	800.9
Caddo	1,900.7	Major	1,208.2
Canadian	1,394.6	Marshall	357.7
Carter	951.0	Mayes	929.3
Cherokee	938.0	Murray	315.1
Choctaw	842.5	Muskogee	1,284.1
Cimarron	1,650.1	Noble	1,126.0
Cleveland	622.6	Nowata	724.5
Coal	442.7	Okfuskee	742.7
Comanche	1,251.0	Okmulgee	937.6
Cotton	921.8	Osage	1,623.5
Craig	1,035.6	Ottawa	750.4
Creek	1,023.3	Pawnee	772.6
Custer	1,431.7	Payne	1,170.5
Delaware	1,016.3	Pittsburg	1,098.3
Dewey	1,144.7	Pontotoc	841.9
Ellis	1,309.5	Pottawatomie	1,102.3
Garfield	1,945.6	Pushmataha	820.5
Garvin	991.4	Roger Mills	1,210.8
Grady	1,446.8	Rogers	924.3
Grant	1,786.5	Seminole	879.0
Greer	863.1	Sequoyah	794.6
Harmon	775.4	Stephens	1,161.8
Harper	1,023.4	Texas	2,790.3
Haskell	587.4	Tillman	1,408.1
Hughes	916.0	Wagoner	823.0
Jackson	1,190.5	Washington	517.8
Jefferson	708.6	Washita	1,658.8
Johnston	529.1	Woods	1,419.7
Kay	1,549.2	Woodward	1,394.1
Kingfisher	1,544.7		
Kiowa	1,566.4		
Latimer	452.0		
		SUB TOTAL	82,329.9
		Oklahoma	359.9
		Tulsa	771.6
		SUB TOTAL	1,131.5
		GRAND TOTAL	83,461.4

Planning Division
Inventory Data Section
April, 1977

CERTIFICATION

In compliance with Title 69, Oklahoma Statutes 1971, Section 316, the Oklahoma State Transportation Commission hereby certifies to the Oklahoma State Tax Commission that the following tabulations are the county road mileages of each county having less than three hundred thousand population as the said county road mileage existed on the first day of January, 1961, plus the mileage of those roads removed from the State Highway System and returned to the county road system; and the county road mileage for each county having more than three hundred thousand population as the said county road mileage existed on the first day of January, 1978.

Dated this 5th day of June, 1978.

ATTEST:

OKLAHOMA STATE TRANSPORTATION COMMISSION

W E O'Connell
Secretary

J C Kennedy
Chairman

MILES OF RURAL COUNTY SYSTEM ROADS BY COUNTIES:

<u>COUNTY</u>	<u>MILEAGE</u>	<u>COUNTY</u>	<u>MILEAGE</u>
Adair	750.7	LeFlore	1,419.9
Alfalfa	1,361.9	Lincoln	1,525.7
Atoka	829.2	Logan	1,174.6
Beaver	2,081.6	Love	423.8
Beckham	1,179.5	McClain	616.9
Blaine	1,315.4	McCurtain	1,327.0
Bryan	986.0	McIntosh	804.5
Caddo	1,900.7	Major	1,208.2
Canadian	1,394.6	Marshall	357.7
Carter	951.0	Mayes	929.3
Cherokee	938.0	Murray	315.1
Choctaw	842.5	Muskogee	1,284.1
Cimarron	1,650.1	Noble	1,126.0
Cleveland	622.6	Nowata	724.5
Coal	442.7	Okfuskee	742.7
Comanche	1,251.0	Okmulgee	937.6
Cotton	921.8	Osage	1,623.5
Craig	1,035.6	Ottawa	750.4
Creek	1,023.3	Pawnee	772.6
Custer	1,431.7	Payne	1,170.5
Delaware	1,016.3	Pittsburg	1,098.3
Dewey	1,144.7	Pontotoc	841.9
Ellis	1,309.5	Pottawatomie	1,102.3
Garfield	1,945.6	Pushmataha	820.5
Garvin	991.4	Roger Mills	1,210.8
Grady	1,446.8	Rogers	924.3
Grant	1,786.5	Seminole	883.7
Greer	863.1	Sequoyah	794.6
Harmon	775.4	Stephens	1,161.8
Harper	1,023.4	Texas	2,790.3
Haskell	587.4	Tillman	1,408.1
Hughes	919.8	Wagoner	823.0
Jackson	1,190.5	Washington	517.8
Jefferson	708.6	Washita	1,658.8
Johnston	529.1	Woods	1,419.7
Kay	1,549.2	Woodward	1,394.1
Kingfisher	1,544.7		
Kiowa	1,566.4	SUB TOTAL	82,344.9
Latimer	452.0	Oklahoma	367.2
		Tulsa	777.3
		SUB TOTAL	1,144.5
		GRAND TOTAL	83,489.4

Planning Division
Inventory Data Section
June, 1978

CERTIFICATION

In compliance with Title 69, Oklahoma Statutes 1971, Section 316, the Oklahoma State Transportation Commission hereby certifies to the Oklahoma State Tax Commission that the following tabulations are the county road mileages of each county having less than three hundred thousand population as the said county road mileage existed on the first day of January, 1961, plus the mileage of those roads removed from the State Highway System and returned to the county road system; and the county road mileage for each county having more than three hundred thousand population as the said county road mileage existed on the first day of January, 1979.

Dated this 7th day of May, 1979.

ATTEST:

OKLAHOMA STATE TRANSPORTATION COMMISSION

James H. Jungel
Secretary

William R. Nash
Chairman

MILES OF RURAL COUNTY SYSTEM ROADS BY COUNTIES:

<u>COUNTY</u>	<u>MILEAGE</u>	<u>COUNTY</u>	<u>MILEAGE</u>
Adair	750.7	Leflore	1,419.9
Alfalfa	1,361.9	Lincoln	1,525.7
Atoka	829.2	Logan	1,174.6
Beaver	2,081.6	Love	423.8
Beckham	1,179.5	McClain	616.9
Blaine	1,315.4	McCurtain	1,327.0
Bruan	986.0	McIntosh	804.5
Caddo	1,900.7	Major	1,208.2
Canadian	1,394.6	Marshall	357.7
Carter	951.0	Mayes	929.3
Cherokee	938.0	Murray	315.1
Choctaw	842.5	Muskogee	1,284.1
Cimarron	1,650.1	Noble	1,126.0
Cleveland	622.6	Nowata	724.5
Coal	442.7	Okfuskee	742.7
Comanche	1,251.0	Okmulgee	937.6
Cotton	921.8	Osage	1,623.7
Craig	1,035.6	Ottawa	750.4
Creek	1,023.3	Pawnee	772.6
Custer	1,431.7	Payne	1,170.5
Delaware	1,016.3	Pittsburg	1,098.3
Dewey	1,144.7	Pontotoc	841.9
Ellis	1,309.5	Pottawatomie	1,102.3
Garfield	1,945.6	Pushmataha	820.5
Garvin	991.4	Roger Mills	1,210.8
Grady	1,446.8	Rogers	924.3
Grant	1,786.5	Seminole	883.7
Greer	863.1	Sequoyah	794.6
Harmon	775.4	Stephens	1,161.8
Harper	1,023.4	Texas	2,791.1
Haskell	587.4	Tillman	1,408.1
Hughes	919.8	Wagoner	823.0
Jackson	1,190.5	Washington	518.4
Jefferson	708.6	Washita	1,658.8
Johnston	529.1	Woods	1,420.2
Kay	1,549.2	Woodward	1,394.1
Kingfisher	1,544.7		
Kiowa	1,566.4		
Latimer	452.0		
		SUB TOTAL	82,347.0
		Oklahoma	370.9
		Tulsa	779.4
		SUB TOTAL	1,150.3
		GRAND TOTAL	83,497.3

Planning Division
Inventory Data Section
May, 1979

CERTIFICATION

In compliance with Title 69, Oklahoma Statutes 1971, Section 316, the Oklahoma State Transportation Commission hereby certifies to the Oklahoma State Tax Commission that the following tabulations are the county road mileages of each county having less than three hundred thousand population as the said county road mileage existed on the first day of January, 1961, plus the mileage of those roads removed from the State Highway System and returned to the county road system; and the county road mileage for each county having more than three hundred thousand population as the said county road mileage existed on the first day of January, 1980.

Dated this 5th day of May, 1980.

ATTEST:

OKLAHOMA STATE TRANSPORTATION COMMISSION

E. Carter
Secretary

Bertha A. Parker
Chairman

MILES OF RURAL COUNTY SYSTEM ROADS BY COUNTIES:

<u>COUNTY</u>	<u>MILEAGE</u>	<u>COUNTY</u>	<u>MILEAGE</u>
Adair	750.7	Leflore	1,419.9
Alfalfa	1,361.9	Lincoln	1,525.7
Atoka	829.2	Logan	1,174.6
Beaver	2,081.6	Love	423.8
Beckham	1,179.5	McClain	616.9
Blaine	1,315.4	McCurtain	1,327.0
Bryan	986.0	McIntosh	809.5
Caddo	1,900.7	Major	1,208.2
Canadian	1,394.6	Marshall	357.7
Carter	951.0	Mayes	929.3
Cherokee	938.0	Murray	315.1
Choctaw	842.5	Muskogee	1,295.2
Cimarron	1,650.1	Noble	1,126.0
Cleveland	622.6	Nowata	724.5
Coal	446.0	Okfuskee	742.7
Comanche	1,251.0	Okmulgee	937.6
Cotton	921.8	Osage	1,623.7
Craig	1,035.6	Ottawa	750.4
Creek	1,023.3	Pawnee	772.6
Custer	1,431.7	Payne	1,170.5
Delaware	1,016.3	Pittsburg	1,098.3
Dewey	1,144.7	Pontotoc	841.9
Ellis	1,309.5	Pottawatomie	1,102.3
Garfield	1,945.6	Pushmataha	820.5
Garvin	991.4	Roger Mills	1,210.8
Grady	1,446.8	Rogers	924.3
Grant	1,786.5	Seminole	883.7
Greer	863.1	Sequoyah	794.6
Harmon	775.4	Stephens	1,170.3
Harper	1,023.4	Texas	2,791.1
Haskell	587.4	Tillman	1,408.1
Hughes	919.8	Wagoner	823.0
Jackson	1,190.5	Washington	518.4
Jefferson	708.6	Washita	1,658.8
Johnston	529.1	Woods	1,420.2
Kay	1,549.2	Woodward	1,394.1
Kingfisher	1,544.7		
Kiowa	1,566.4		
Latimer	452.0		
		SUB TOTAL	82,374.9
		Oklahoma	376.8
		Tulsa	779.4
		SUB TOTAL	1,156.2
		GRAND TOTAL	83,531.1

Planning Division
Inventory Data Section
May, 1980

T


CERTIFICATION


In compliance with Title 69, Oklahoma Statutes 1971, Section 316, the Oklahoma State Transportation Commission hereby certifies to the Oklahoma State Tax Commission that the following tabulations are the county road mileages of each county having less than three hundred thousand population as the said county road mileage existed on the first day of January, 1961, plus the mileage of those roads removed from the State Highway System and returned to the county road system; and the county road mileage for each county having more than three hundred thousand population as the said county road mileage existed on the first day of January, 1981.

Dated this 6th day of April, 1981.

ATTEST:

OKLAHOMA STATE TRANSPORTATION COMMISSION


Secretary


Chairman

MILES OF RURAL COUNTY SYSTEM ROADS BY COUNTIES:

<u>COUNTY</u>	<u>MILEAGE</u>	<u>COUNTY</u>	<u>MILEAGE</u>
Adair	750.7	LeFlore	1,419.9
Alfalfa	1,361.9	Lincoln	1,525.7
Atoka	829.2	Logan	1,174.6
Beaver	2,081.6	Love	423.8
Beckham	1,179.5	McClain	616.9
Blaine	1,315.4	McCurtain	1,327.0
Bryan	986.0	McIntosh	809.5
Caddo	1,900.7	Major	1,208.2
Canadian	1,394.6	Marshall	357.7
Carter	953.2	Mayes	929.3
Cherokee	938.0	Murray	315.1
Choctaw	842.5	Muskogee	1,295.2
Cimarron	1,650.1	Noble	1,126.0
Cleveland	622.6	Nowata	724.5
Coal	446.0	Okfuskee	742.7
Comanche	1,251.0	Okmulgee	937.6
Cotton	921.8	Osage	1,623.7
Craig	1,035.6	Ottawa	750.4
Creek	1,023.3	Pawnee	772.6
Custer	1,431.7	Payne	1,170.5
Delaware	1,016.3	Pittsburg	1,098.3
Dewey	1,144.7	Pontotoc	841.9
Ellis	1,309.5	Pottawatomie	1,102.3
Garfield	1,945.6	Pushmataha	820.5
Garvin	991.4	Roger Mills	1,210.8
Grady	1,446.8	Rogers	930.8
Grant	1,786.5	Seminole	883.7
Greer	863.1	Sequoyah	794.6
Harmon	775.4	Stephens	1,176.3
Harper	1,023.4	Texas	2,791.1
Haskell	587.4	Tillman	1,408.1
Hughes	919.8	Wagoner	824.7
Jackson	1,190.5	Washington	518.4
Jefferson	708.6	Washita	1,658.8
Johnston	529.1	Woods	1,420.2
Kay	1,549.2	Woodward	1,394.1
Kingfisher	1,544.7		
Kiowa	1,566.4		
Latimer	452.0		
		SUB TOTAL	82,391.3
		Oklahoma	378.9
		Tulsa	774.7
		SUB TOTAL	1,153.6
		GRAND TOTAL	83,544.9

Planning Division
Inventory Data Section
April, 1981

CERTIFICATION OF COUNTY ROAD MILEAGE

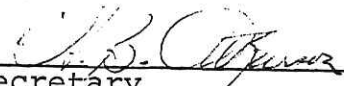
(As of January 1, 1982)

In compliance with Title 69 Oklahoma Statutes 1971, Section 316, as amended, the Oklahoma State Transportation Commission hereby certifies that the following tabulation shows the county road mileage of each county and county road mileage of the state as such mileage existed on the first day of January 1982, or as existed on the first day of January 1961, plus any roads removed from the State Highway System and returned to the County Road System, whichever is greater.

Dated this 3rd day of May, 1982.

ATTEST:

OKLAHOMA STATE TRANSPORTATION COMMISSION


Secretary


Chairman

MILES OF RURAL COUNTY SYSTEM ROADS BY COUNTIES:

<u>COUNTY</u>	<u>MILEAGE</u>	<u>COUNTY</u>	<u>MILEAGE</u>
Adair	750.7	Le Flore	1,419.9
Alfalfa	1,361.9	Lincoln	1,525.7
Atoka	851.4	Logan	1,174.6
Beaver	2,117.4	Love	423.8
Beckham	1,179.5	Mc Clain	616.9
Blaine	1,315.4	Mc Curtain	1,387.2
Bryan	994.0	Mc Intosh	809.5
Caddo	1,900.7	Major	1,255.8
Canadian	1,394.6	Marshall	385.2
Carter	953.2	Mayes	967.9
Cherokee	999.4	Murray	353.4
Choctaw	842.5	Muskogee	1,295.2
Cimarron	1,650.1	Noble	1,135.2
Cleveland	622.6	Nowata	724.5
Coal	451.3	Okfuskee	742.7
Comanche	1,267.1	Oklahoma	791.3
Cotton	952.8	Okmulgee	937.6
Craig	1,037.7	Osage	1,649.8
Creek	1,025.4	Ottawa	750.4
Custer	1,431.7	Pawnee	827.8
Delaware	1,105.4	Payne	1,170.5
Dewey	1,144.7	Pittsburg	1,098.3
Ellis	1,324.6	Pontotoc	841.9
Garfield	1,945.6	Pottawatomie	1,102.3
Garvin	1,000.5	Pushmataha	820.5
Grady	1,457.1	Roger Mills	1,223.8
Grant	1,786.5	Rogers	1,012.0
Greer	863.1	Seminole	883.7
Harmon	775.4	Sequoyah	794.6
Harper	1,023.4	Stephens	1,176.3
Haskell	614.3	Texas	2,791.1
Hughes	919.8	Tillman	1,433.0
Jackson	1,215.1	Tulsa	1,066.7
Jefferson	708.6	Wagoner	892.1
Johnston	535.2	Washington	518.4
Kay	1,549.2	Washita	1,658.8
Kingfisher	1,544.7	Woods	1,457.9
Kiowa	1,566.4	Woodward	1,436.9
Latimer	452.0		

Planning Division
Inventory Data Section
May, 1982

GRAND TOTAL 85,184.2

CERTIFICATION OF COUNTY ROAD MILEAGE

(As of January 1, 1983)

In compliance with Title 69 Oklahoma Statutes 1971, Section 316, as amended, the Oklahoma State Transportation Commission hereby certifies that the following tabulation shows the county road mileage of each county and county road mileage of the state as such mileage existed on the first day of January 1983, or as existed on the first day of January 1961 plus any roads removed from the State Highway System and returned to the County Road System, whichever is greater.

Dated this 2nd day of May, 1983.

ATTEST:

OKLAHOMA STATE TRANSPORTATION COMMISSION

M. A. Reed
Secretary

J. W. Allen
Chairman

MILES OF RURAL COUNTY SYSTEM ROADS BY COUNTIES:

<u>COUNTY</u>	<u>MILEAGE</u>	<u>COUNTY</u>	<u>MILEAGE</u>
Adair	750.7	LeFlore	1,424.5
Alfalfa	1,361.9	Lincoln	1,525.7
Atoka	851.4	Logan	1,174.6
Beaver	2,117.4	Love	423.8
Beckham	1,179.5	McClain	616.9
Blaine	1,315.4	McCurtain	1,393.3
Bryan	994.0	McIntosh	809.5
Caddo	1,900.7	Major	1,255.8
Canadian	1,394.6	Marshall	385.2
Carter	953.2	Mayes	967.9
Cherokee	999.4	Murray	315.1
Choctaw	842.5	Muskogee	1,295.2
Cimarron	1,650.1	Noble	1,135.2
Cleveland	622.6	Nowata	724.5
Coal	451.3	Okfuskee	742.7
Comanche	1,251.0	Oklahoma	791.3
Cotton	952.8	Okmulgee	937.6
Craig	1,037.7	Osage	1,646.4
Creek	1,025.4	Ottawa	750.4
Custer	1,431.7	Pawnee	772.6
Delaware	1,105.4	Payne	1,170.5
Dewey	1,144.7	Pittsburg	1,098.3
Ellis	1,324.6	Pontotoc	841.9
Garfield	1,945.6	Pottawatomie	1,102.3
Garvin	1,000.5	Pushmataha	820.5
Grady	1,451.5	Roger Mills	1,223.8
Grant	1,786.5	Rogers	1,012.0
Greer	863.1	Seminole	883.7
Harmon	775.4	Sequoyah	802.2
Harper	1,023.4	Stephens	1,176.3
Haskell	614.3	Texas	2,791.1
Hughes	919.8	Tillman	1,421.5
Jackson	1,215.1	Tulsa	1,066.7
Jefferson	708.6	Wagoner	889.1
Johnston	535.2	Washington	518.4
Kay	1,549.2	Washita	1,658.8
Kingfisher	1,544.7	Woods	1,420.2
Kiowa	1,566.4	Woodward	1,436.9
Latimer	452.0		

Planning Division
Inventory Data Section
May, 1983

GRAND TOTAL: 85,031.7


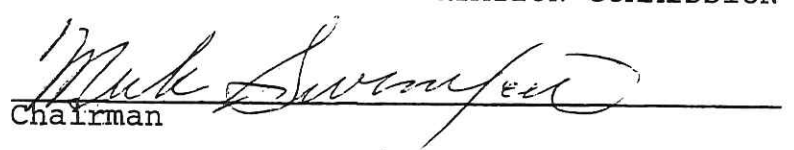
CERTIFICATION OF COUNTY ROAD MILEAGE
(As of January 1, 1984)

In compliance with Title 69 Oklahoma Statutes 1971, Section 316, as amended, the Oklahoma State Transportation Commission hereby certifies that the following tabulation shows the county road mileage of each county and county road mileage of the state as such mileage existed on the first day of January, 1984.

Dated this 7th day of May, 1984.

ATTEST:

OKLAHOMA STATE TRANSPORTATION COMMISSION

 Secretary
 Chairman

MILES OF RURAL COUNTY SYSTEM ROADS BY COUNTIES:

<u>COUNTY</u>	<u>MILEAGE</u>	<u>COUNTY</u>	<u>MILEAGE</u>
Adair	734.4	Latimer	416.2
Alfalfa	1,292.6	LeFlore	1,284.3
Atoka	851.4	Lincoln	1,460.5
Beaver	2,117.4	Logan	1,108.5
Beckham	1,141.6	Love	400.9
Blaine	1,303.1	McClain	540.1
Bryan	993.4	McCurtain	1,384.4
Caddo	1,877.4	McIntosh	796.2
Canadian	856.5	Major	1,255.8
Carter	803.6	Marshall	441.2
Cherokee	997.6	Mayes	967.9
Choctaw	764.1	Murray	321.2
Cimarron	1,549.5	Muskogee	1,189.5
Cleveland	238.3	Noble	1,135.2
Coal	463.8	Nowata	701.2
Comanche	1,240.1	Okfuskee	728.6
Cotton	951.6	Oklahoma	379.9
Craig	1,037.8	Okmulgee	886.5
Creek	988.6	Osage	1,645.9
Custer	1,420.0	Ottawa	723.3
Delaware	1,104.9	Pawnee	755.8
Dewey	1,138.9	Payne	1,106.7
Ellis	1,274.3	Pittsburg	1,017.9
Garfield	1,744.9	Pontotoc	816.3
Garvin	999.5	Pottawatomie	1,027.5
Grady	1,431.6	Pushmataha	736.5
Grant	1,754.2	Roger Mills	1,222.3
Greer	844.2	Rogers	1,018.3
Harmon	754.6	Seminole	841.2
Harper	1,019.9	Sequoyah	804.1
Haskell	614.3	Stephens	1,141.1
Hughes	841.8	Texas	2,588.8
Jackson	1,214.6	Tillman	1,421.5
Jefferson	677.2	Tulsa	739.5
Johnston	535.2	Wagoner	887.2
Kay	1,446.5	Washington	512.2
Kingfisher	1,532.0	Washita	1,621.7
Kiowa	1,516.9	Woods	1,407.9
		Woodward	1,420.4

Planning Division
Inventory Data Section
May, 1984

GRAND TOTAL: 80,922.5


CERTIFICATION OF COUNTY ROAD MILEAGE
(As of January 1, 1985)

In compliance with Title 69 Oklahoma Statutes 1981, Section 316, as amended, the Oklahoma State Transportation Commission hereby certifies that the following tabulation shows the county road mileage of each county and county road mileage of the state as such mileage existed on the first day of January, 1985.

Dated this 6th day of May, 1985.

ATTEST:

OKLAHOMA STATE TRANSPORTATION COMMISSION

 Secretary
 Chairman

MILES OF RURAL COUNTY SYSTEM ROADS BY COUNTIES:

<u>COUNTY</u>	<u>MILEAGE</u>	<u>COUNTY</u>	<u>MILEAGE</u>
Adair	731.8	Latimer	416.2
Alfalfa	1,291.9	LeFlore	1,284.3
Atoka	854.9	Lincoln	1,460.5
Beaver	2,120.7	Logan	1,114.5
Beckham	1,139.0	Love	406.3
Blaine	1,303.1	McClain	541.4
Bryan	993.4	McCurtain	1,384.7
Caddo	1,878.4	McIntosh	782.1
Canadian	855.5	Major	1,255.8
Carter	803.6	Marshall	440.6
Cherokee	997.9	Mayes	967.6
Choctaw	766.2	Murray	321.2
Cimarron	1,549.5	Muskogee	1,190.2
Cleveland	242.3	Noble	1,136.2
Coal	464.9	Nowata	702.5
Comanche	1,226.7	Okfuskee	728.6
Cotton	951.6	Oklahoma	378.6
Craig	1,038.4	Okmulgee	889.6
Creek	993.5	Osage	1,643.6
Custer	1,420.0	Ottawa	722.8
Delaware	1,104.9	Pawnee	754.8
Dewey	1,138.9	Payne	1,106.7
Ellis	1,274.3	Pittsburg	1,017.9
Garfield	1,745.9	Pontotoc	818.1
Garvin	999.5	Pottawatomie	1,020.5
Grady	1,436.2	Pushmataha	738.0
Grant	1,755.9	Roger Mills	1,222.9
Greer	844.2	Rogers	1,019.4
Harmon	754.6	Seminole	840.3
Harper	1,019.7	Sequoyah	804.1
Haskell	636.1	Stephens	1,141.1
Hughes	841.8	Texas	2,585.6
Jackson	1,214.6	Tillman	1,424.2
Jefferson	677.2	Tulsa	739.4
Johnston	533.7	Wagoner	886.2
Kay	1,450.5	Washington	510.5
Kingfisher	1,529.9	Washita	1,621.7
Kiowa	1,516.9	Woods	1,408.1
		Woodward	1,420.4

Planning Division
Inventory Data Section
May, 1985

GRAND TOTAL: 80,945.3


CERTIFICATION OF COUNTY ROAD MILEAGE
(As of January 1, 1986)

In compliance with Title 69 Oklahoma Statutes 1981, Section 316, as amended, the Oklahoma State Transportation Commission hereby certifies that the following tabulation shows the county road mileage of each county and county road mileage of the state as such mileage existed on the first day of January, 1986.

Dates this 5th day of May, 1986.

ATTEST:

OKLAHOMA STATE TRANSPORTATION COMMISSION


Secretary


Chairman

MILES OF RURAL COUNTY SYSTEM ROADS BY COUNTIES:

<u>COUNTY</u>	<u>MILEAGE</u>	<u>COUNTY</u>	<u>MILEAGE</u>
Adair	731.8	Latimer	431.9
Alfalfa	1,291.9	LeFlore	1,284.3
Atoka	853.3	Lincoln	1,460.8
Beaver	2,120.7	Logan	1,114.5
Beckham	1,139.0	Love	407.5
Blaine	1,303.1	McClain	537.1
Bryan	1,002.3	McCurtain	1,401.4
Caddo	1,879.0	McIntosh	871.2
Canadian	855.5	Major	1,255.8
Carter	803.6	Marshall	443.0
Cherokee	1,019.2	Mayes	1,039.1
Choctaw	770.8	Murray	323.1
Cimarron	1,549.5	Muskogee	1,190.2
Cleveland	242.3	Noble	1,136.2
Coal	465.8	Nowata	702.5
Comanche	1,226.7	Okfuskee	728.0
Cotton	951.6	Oklahoma	378.6
Craig	1,038.4	Okmulgee	889.6
Creek	993.5	Osage	1,744.7
Custer	1,420.0	Ottawa	722.8
Delaware	1,101.3	Pawnee	754.8
Dewey	1,138.9	Payne	1,107.2
Ellis	1,274.3	Pittsburg	1,017.9
Garfield	1,745.9	Pontotoc	818.1
Garvin	999.5	Pottawatomie	1,045.6
Grady	1,436.2	Pushmataha	738.0
Grant	1,755.9	Roger Mills	1,227.2
Greer	844.2	Rogers	1,019.4
Harmon	754.6	Seminole	840.3
Harper	1,019.7	Sequoyah	813.7
Haskell	636.1	Stephens	1,141.1
Hughes	852.7	Texas	2,585.6
Jackson	1,214.6	Tillman	1,424.2
Jefferson	678.5	Tulsa	792.6
Johnston	533.7	Wagoner	906.0
Kay	1,450.2	Washington	510.5
Kingfisher	1,529.9	Washita	1,621.7
Kiowa	1,516.9	Woods	1,408.1
		Woodward	1,420.4

Planning Division
Inventory Data Section
May, 1986

GRAND TOTAL: 81,395.8

CERTIFICATION OF COUNTY ROAD MILEAGE
(As of January 1, 1987)

In compliance with Title 69 Oklahoma Statutes 1981, Section 316, as amended, the Oklahoma State Transportation Commission hereby certifies that the following tabulation shows the county road mileage of each county and county road mileage of the state as such mileage existed on the first day of January, 1987.

Dates this 4th day of May, 1987.

ATTEST: OKLAHOMA STATE TRANSPORTATION COMMISSION


Secretary


Chairman

MILES OF RURAL COUNTY SYSTEM ROADS BY COUNTIES:

<u>COUNTY</u>	<u>MILEAGE</u>	<u>COUNTY</u>	<u>MILEAGE</u>
Adair	731.8	Latimer	431.9
Alfalfa	1,291.9	LeFlore	1,284.3
Atoka	854.3	Lincoln	1,486.3
Beaver	2,120.7	Logan	1,114.5
Beckham	1,120.6	Love	409.0
Blaine	1,302.9	McClain	527.9
Bryan	1,002.3	McCurtain	1,401.4
Caddo	1,879.0	McIntosh	871.2
Canadian	855.5	Major	1,255.8
Carter	810.3	Marshall	444.7
Cherokee	1,019.0	Mayes	1,036.3
Choctaw	782.7	Murray	323.1
Cimarron	1,511.1	Muskogee	1,189.2
Cleveland	242.3	Noble	1,110.5
Coal	467.4	Nowata	712.1
Comanche	1,226.2	Okfuskee	725.6
Cotton	951.6	Oklahoma	261.6
Craig	1,038.4	Okmulgee	888.8
Creek	993.5	Osage	1,745.8
Custer	1,420.0	Ottawa	722.8
Delaware	1,101.3	Pawnee	754.8
Dewey	1,138.9	Payne	1,107.6
Ellis	1,277.3	Pittsburg	1,017.9
Garfield	1,749.4	Pontotoc	865.6
Garvin	993.9	Pottawatomie	1,040.6
Grady	1,435.2	Pushmataha	738.0
Grant	1,755.9	Roger Mills	1,227.2
Greer	845.5	Rogers	1,019.4
Harmon	754.6	Seminole	855.7
Harper	1,019.7	Sequoyah	816.6
Haskell	636.1	Stephens	1,140.6
Hughes	858.5	Texas	2,585.6
Jackson	1,213.1	Tillman	1,424.2
Jefferson	678.7	Tulsa	794.5
Johnston	533.7	Wagoner	906.0
Kay	1,450.7	Washington	509.8
Kingfisher	1,522.0	Washita	1,621.7
Kiowa	1,516.9	Woods	1,408.1
		Woodward	1,413.5

GRAND TOTAL: 81,293.1


Planning Division
Inventory Data Section
May, 1987

CERTIFICATION OF COUNTY ROAD MILEAGE
(As of January 1, 1988)

In compliance with Title 69 Oklahoma Statutes 1981, Section 316, as amended, the Oklahoma State Transportation Commission hereby certifies that the following tabulation shows the county road mileage of each county and county road mileage of the state as such mileage existed on the first day of January, 1988.

Dates this 2nd day of May, 1988.

ATTEST: OKLAHOMA STATE TRANSPORTATION COMMISSION


Secretary


Chairman

MILES OF RURAL COUNTY SYSTEM ROADS BY COUNTIES:

<u>COUNTY</u>	<u>MILEAGE</u>	<u>COUNTY</u>	<u>MILEAGE</u>
Adair	757.7	Latimer	439.5
Alfalfa	1,360.2	LeFlore	1,428.3
Atoka	869.7	Lincoln	1,552.3
Beaver	2,169.6	Logan	1,163.3
Beckham	1,149.5	Love	440.9
Blaine	1,349.0	McClain	628.3
Bryan	1,065.9	McCurtain	1,429.5
Caddo	1,957.2	McIntosh	890.3
Canadian	1,051.7	Major	1,271.4
Carter	862.4	Marshall	467.3
Cherokee	1,021.4	Mayes	1,109.2
Choctaw	803.5	Murray	331.4
Cimarron	1,545.7	Muskogee	1,297.3
Cleveland	318.7	Noble	1,131.9
Coal	511.6	Nowata	734.1
Comanche	1,281.8	Okfuskee	755.6
Cotton	977.5	Oklahoma	366.1
Craig	1,064.6	Okmulgee	933.6
Creek	1,043.4	Osage	1,812.1
Custer	1,459.9	Ottawa	802.6
Delaware	1,150.1	Pawnee	803.8
Dewey	1,177.5	Payne	1,144.6
Ellis	1,323.0	Pittsburg	1,141.9
Garfield	1,880.7	Pontotoc	907.4
Garvin	1,032.9	Pottawatomie	1,139.3
Grady	1,508.7	Pushmataha	752.2
Grant	1,811.7	Roger Mills	1,253.7
Greer	869.3	Rogers	1,078.4
Harmon	757.9	Seminole	885.2
Harper	1,050.1	Sequoyah	859.8
Haskell	669.0	Stephens	1,169.3
Hughes	897.2	Texas	2,576.8
Jackson	1,257.5	Tillman	1,467.4
Jefferson	753.7	Tulsa	801.2
Johnston	581.0	Wagoner	967.7
Kay	1,482.3	Washington	529.9
Kingfisher	1,561.4	Washita	1,660.3
Kiowa	1,576.0	Woods	1,434.0
		Woodward	1,439.3
		GRAND TOTAL	84,958.2

Planning Division
Inventory Data Section
May, 1988

CERTIFICATION OF COUNTY ROAD MILEAGE
(As of January 1, 1989)

In compliance with Title 69 Oklahoma Statutes 1981, Section 316, as amended, the Oklahoma State Transportation Commission hereby certifies that the following tabulation shows the county road mileage of each county and county road mileage of the state as such mileage existed on the first day of January, 1989.

Dates this 1st day of May, 1989.

ATTEST:

OKLAHOMA STATE TRANSPORTATION COMMISSION

Barbara Berry
Secretary

D. W. [Signature]
Chairman

MILES OF RURAL COUNTY SYSTEM ROADS BY COUNTIES:

<u>COUNTY</u>	<u>MILEAGE</u>	<u>COUNTY</u>	<u>MILEAGE</u>
Adair	757.5	Latimer	436.6
Alfalfa	1,358.2	LeFlore	1,435.6
Atoka	871.9	Lincoln	1,552.6
Beaver	2,172.4	Logan	1,203.0
Beckham	1,150.1	Love	446.4
Blaine	1,360.1	McClain	629.4
Bryan	1,080.2	McCurtain	1,429.5
Caddo	1,961.8	McIntosh	890.3
Canadian	1,051.7	Major	1,271.2
Carter	862.6	Marshall	470.9
Cherokee	1,022.5	Mayes	1,109.2
Choctaw	805.1	Murray	331.4
Cimarron	1,552.1	Muskogee	1,297.3
Cleveland	324.7	Noble	1,131.9
Coal	511.6	Nowata	734.1
Comanche	1,281.8	Okfuskee	755.6
Cotton	978.5	Oklahoma	381.3
Craig	1,064.6	Okmulgee	933.6
Creek	1,046.3	Osage	1,803.7
Custer	1,461.2	Ottawa	802.6
Delaware	1,150.1	Pawnee	803.8
Dewey	1,179.5	Payne	1,144.6
Ellis	1,323.6	Pittsburg	1,141.8
Garfield	1,880.7	Pontotoc	906.9
Garvin	1,032.9	Pottawatomie	1,139.4
Grady	1,509.5	Pushmataha	752.2
Grant	1,811.4	Roger Mills	1,253.6
Greer	867.9	Rogers	1,078.4
Harmon	757.9	Seminole	885.2
Harper	1,049.9	Sequoyah	868.1
Haskell	669.0	Stephens	1,169.3
Hughes	903.0	Texas	2,576.8
Jackson	1,257.5	Tillman	1,467.4
Jefferson	753.7	Tulsa	796.8
Johnston	581.5	Wagoner	967.7
Kay	1,510.3	Washington	529.9
Kingfisher	1,561.8	Washita	1,660.3
Kiowa	1,576.0	Woods	1,434.5
		Woodward	1,441.1
		GRAND TOTAL	85,115.1

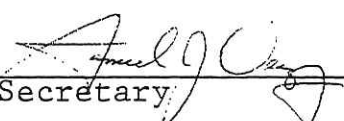
Planning Division
Inventory Data Section
May, 1989

CERTIFICATION OF COUNTY ROAD MILEAGE
(As of January 1, 1990)

In compliance with Title 69 Oklahoma Statutes 1981, Section 316, as amended, the Oklahoma State Transportation Commission hereby certifies that the following tabulation shows the county road mileage of each county and county road mileage of the state as such mileage existed on the first day of January, 1990.

Dated this 7th day of May, 1990.

ATTEST: OKLAHOMA STATE TRANSPORTATION COMMISSION


Secretary


Chairman

MILES OF RURAL COUNTY SYSTEM ROADS BY COUNTIES:

<u>COUNTY</u>	<u>MILEAGE</u>	<u>COUNTY</u>	<u>MILEAGE</u>
Adair	797.4	Latimer	479.2
Alfalfa	1,361.4	LeFlore	1,436.3
Atoka	867.4	Lincoln	1,556.0
Beaver	2,172.4	Logan	1,203.0
Beckham	1,150.1	Love	444.3
Blaine	1,360.1	McClain	627.3
Bryan	1,081.4	McCurtain	1,432.8
Caddo	1,960.5	McIntosh	896.1
Canadian	1,053.4	Major	1,238.7
Carter	862.6	Marshall	473.7
Cherokee	1,022.5	Mayes	1,118.1
Choctaw	806.2	Murray	331.8
Cimarron	1,552.1	Muskogee	1,297.3
Cleveland	322.5	Noble	1,132.4
Coal	515.4	Nowata	739.5
Comanche	1,281.8	Okfuskee	754.6
Cotton	977.3	Oklahoma	384.6
Craig	1,064.5	Okmulgee	954.8
Creek	1,046.3	Osage	1,792.6
Custer	1,420.7	Ottawa	802.6
Delaware	1,150.5	Pawnee	803.3
Dewey	1,160.9	Payne	1,144.6
Ellis	1,320.1	Pittsburg	1,314.7
Garfield	1,889.8	Pontotoc	908.9
Garvin	1,033.0	Pottawatomie	1,140.1
Grady	1,509.5	Pushmataha	752.4
Grant	1,811.1	Roger Mills	1,262.2
Greer	856.9	Rogers	1,078.8
Harmon	758.8	Seminole	883.5
Harper	1,046.6	Sequoyah	899.0
Haskell	669.0	Stephens	1,169.0
Hughes	901.4	Texas	2,581.8
Jackson	1,257.5	Tillman	1,463.2
Jefferson	751.2	Tulsa	793.1
Johnston	581.3	Wagoner	976.3
Kay	1,510.2	Washington	507.7
Kingfisher	1,561.8	Washita	1,661.0
Kiowa	1,571.2	Woods	1,434.0
		Woodward	1,446.3
		GRAND TOTAL	85,332.4


Planning Division
Road Inventory Section
May, 1990


CERTIFICATION OF COUNTY ROAD MILEAGE
(As of January 1, 1991)

In compliance with Title 69 Oklahoma Statutes 1981, Section 316, as amended, the Oklahoma State Transportation Commission hereby certifies that the following tabulation shows the county road mileage of each county and county road mileage of the state as such mileage existed on the first day of January, 1991.

Dated this 6th day of May, 1991.

ATTEST: OKLAHOMA STATE TRANSPORTATION COMMISSION


 Secretary


 Chairman

MILES OF RURAL COUNTY SYSTEM ROADS BY COUNTIES:

<u>COUNTY</u>	<u>MILEAGE</u>	<u>COUNTY</u>	<u>MILEAGE</u>
Adair	797.4	Latimer	480.8
Alfalfa	1,361.4	LeFlore	1,437.3
Atoka	862.6	Lincoln	1,559.0
Beaver	2,172.4	Logan	1,203.0
Beckham	1,150.1	Love	444.3
Blaine	1,361.4	McClain	627.3
Bryan	1,081.4	McCurtain	1,433.3
Caddo	1,951.4	McIntosh	896.8
Canadian	1,053.4	Major	1,238.7
Carter	862.6	Marshall	473.7
Cherokee	1,023.8	Mayes	1,118.1
Choctaw	796.3	Murray	331.8
Cimarron	1,552.1	Muskogee	1,296.5
Cleveland	322.5	Noble	1,132.4
Coal	515.4	Nowata	739.5
Comanche	1,281.8	Okfuskee	754.6
Cotton	977.3	Oklahoma	384.6
Craig	1,052.7	Okmulgee	953.5
Creek	1,046.3	Osage	1,792.6
Custer	1,421.2	Ottawa	802.6
Delaware	1,150.5	Pawnee	843.3
Dewey	1,161.3	Payne	1,145.6
Ellis	1,320.1	Pittsburg	1,310.7
Garfield	1,889.8	Pontotoc	908.9
Garvin	1,035.7	Pottawatomie	1,140.1
Grady	1,536.0	Pushmataha	724.0
Grant	1,811.2	Roger Mills	1,262.2
Greer	856.9	Rogers	1,078.8
Harmon	758.8	Seminole	883.5
Harper	1,046.6	Sequoyah	903.1
Haskell	669.0	Stephens	1,169.0
Hughes	901.4	Texas	2,581.7
Jackson	1,224.4	Tillman	1,463.2
Jefferson	751.2	Tulsa	797.9
Johnston	581.4	Wagoner	976.3
Kay	1,510.2	Washington	507.4
Kingfisher	1,561.8	Washita	1,661.0
Kiowa	1,571.2	Woods	1,436.0
		Woodward	1,446.3
		GRAND TOTAL	85,320.84


Planning Division
Road Inventory Section
May, 1991


CERTIFICATION OF COUNTY ROAD MILEAGE
(As of January 1, 1992)

In compliance with Title 69 Oklahoma Statutes 1981, Section 316, as amended, the Oklahoma State Transportation Commission hereby certifies that the following tabulation shows the county road mileage of each county and county road mileage of the state as such mileage existed on the first day of January, 1992.

Dated this 7th day of May, 1992.

ATTEST: OKLAHOMA STATE TRANSPORTATION COMMISSION


Secretary


Chairman

MILES OF RURAL COUNTY SYSEM ROADS BY COUNTIES:

<u>COUNTY</u>	<u>MILEAGE</u>	<u>COUNTY</u>	<u>MILEAGE</u>
Adair	770.3	Latimer	482.0
Alfalfa	1,361.4	LeFlore	1,437.3
Atoka	862.5	Lincoln	1,559.0
Beaver	2,172.4	Logan	1,204.0
Beckham	1,150.1	Love	475.8
Blaine	1,361.4	McClain	625.8
Bryan	1,081.4	McCurtain	1,433.3
Caddo	1,952.4	McIntosh	897.4
Canadian	981.3	Major	1,238.7
Carter	862.5	Marshall	473.5
Cherokee	1,023.8	Mayes	1,119.1
Choctaw	796.2	Murray	320.7
Cimarron	1,552.1	Muskogee	1,275.7
Cleveland	321.4	Noble	1,132.4
Coal	521.6	Nowata	739.5
Comanche	1,281.8	Okfuskee	742.4
Cotton	977.3	Oklahoma	401.3
Craig	1,052.7	Okmulgee	972.1
Creek	1,202.2	Osage	1,816.2
Custer	1,421.2	Ottawa	820.1
Delaware	1,150.5	Pawnee	843.3
Dewey	1,161.4	Payne	1,131.0
Ellis	1,320.1	Pittsburg	1,310.7
Garfield	1,869.9	Pontotoc	908.9
Garvin	1,068.4	Pottawatomie	1,145.8
Grady	1,538.1	Pushmataha	759.1
Grant	1,812.2	Roger Mills	1,262.2
Greer	856.9	Rogers	1,102.0
Harmon	758.8	Seminole	884.9
Harper	1,049.1	Sequoyah	903.9
Haskell	669.0	Stephens	1,169.0
Hughes	904.5	Texas	2,581.7
Jackson	1,224.4	Tillman	1,463.2
Jefferson	750.6	Tulsa	802.7
Johnston	581.4	Wagoner	954.6
Kay	1,510.6	Washington	518.2
Kingfisher	1,558.5	Washita	1,661.0
Kiowa	1,571.2	Woods	1,436.0
		Woodward	1,443.3
		GRAND TOTAL	85,509.4


Planning Division
Road Inventory Section
May, 1992

CERTIFICATION OF COUNTY ROAD MILEAGE
(As of January 1, 1993)

In compliance with Title 69 Oklahoma Statutes 1991, Section 316, as amended, the Oklahoma State Transportation Commission hereby certifies that the following tabulation shows the county road mileage of each county and county road mileage of the state as such mileage existed on the first day of January, 1993.

Dated this 3th day of May, 1993.

ATTEST: OKLAHOMA STATE TRANSPORTATION COMMISSION


Secretary


Chairman

MILES OF RURAL COUNTY SYSEM ROADS BY COUNTIES:

<u>COUNTY</u>	<u>MILEAGE</u>	<u>COUNTY</u>	<u>MILEAGE</u>
Adair	770.3	Latimer	483.9
Alfalfa	1,361.4	LeFlore	1,443.5
Atoka	862.5	Lincoln	1,554.1
Beaver	2,172.4	Logan	1,193.4
Beckham	1,151.5	Love	475.8
Blaine	1,361.4	McClain	629.8
Bryan	1,074.7	McCurtain	1,433.7
Caddo	1,950.1	McIntosh	896.1
Canadian	981.3	Major	1,238.7
Carter	867.1	Marshall	471.6
Cherokee	1,023.8	Mayes	1,119.5
Choctaw	796.3	Murray	318.4
Cimarron	1,552.1	Muskogee	1,276.0
Cleveland	354.9	Noble	1,132.4
Coal	521.6	Nowata	720.8
Comanche	1,283.1	Okfuskee	739.9
Cotton	972.7	Oklahoma	401.3
Craig	1,048.7	Okmulgee	972.1
Creek	1,202.4	Osage	1,820.0
Custer	1,410.0	Ottawa	816.1
Delaware	1,150.5	Pawnee	843.3
Dewey	1,161.4	Payne	1,131.0
Ellis	1,320.1	Pittsburg	1,310.7
Garfield	1,869.9	Pontotoc	906.6
Garvin	1,068.4	Pottawatomie	1,129.3
Grady	1,535.5	Pushmataha	685.6
Grant	1,812.2	Roger Mills	1,262.2
Greer	856.9	Rogers	1,099.1
Harmon	758.8	Seminole	881.7
Harper	1,049.1	Sequoyah	911.2
Haskell	669.0	Stephens	1,168.2
Hughes	906.2	Texas	2,581.7
Jackson	1,222.3	Tillman	1,463.2
Jefferson	751.0	Tulsa	788.6
Johnston	581.4	Wagoner	951.9
Kay	1,507.1	Washington	518.2
Kingfisher	1,565.2	Washita	1,660.0
Kiowa	1,571.2	Woods	1,437.4
		Woodward	1,433.7
		GRAND TOTAL	85,375.2

Planning Division
Road Inventory Section
May, 1993

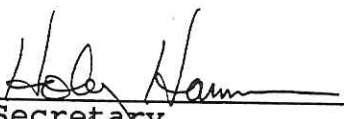
CERTIFICATION OF COUNTY ROAD MILEAGE
(As of January 1, 1994)


In compliance with Title 69 Oklahoma Statutes 1991, Section 316, as amended, the Oklahoma State Transportation Commission hereby certifies that the following tabulation shows the county road mileage of each county and county road mileage of the state as such mileage existed on the first day of January, 1994.

Dated this 2nd day of May, 1994.

ATTEST:

OKLAHOMA STATE TRANSPORTATION COMMISSION


Secretary


Chairman

MILES OF RURAL COUNTY SYSTEM ROADS BY COUNTIES:

<u>COUNTY</u>	<u>MILEAGE</u>	<u>COUNTY</u>	<u>MILEAGE</u>
Adair	770.3	Latimer	483.9
Alfalfa	1,361.4	LeFlore	1,446.8
Atoka	862.5	Lincoln	1,554.1
Beaver	2,172.4	Logan	1,194.9
Beckham	1,151.5	Love	475.8
Blaine	1,361.4	McClain	630.5
Bryan	1,075.3	McCurtain	1,433.7
Caddo	1,948.2	McIntosh	896.1
Canadian	989.2	Major	1,238.7
Carter	867.1	Marshall	458.6
Cherokee	1,023.8	Mayes	1,104.7
Choctaw	793.8	Murray	318.4
Cimarron	1,553.7	Muskogee	1,270.9
Cleveland	355.1	Noble	1,132.4
Coal	526.5	Nowata	720.8
Comanche	1,273.9	Okfuskee	739.9
Cotton	964.5	Oklahoma	404.5
Craig	1,047.5	Okmulgee	973.6
Creek	1,200.2	Osage	1,820.5
Custer	1,410.0	Ottawa	815.7
Delaware	1,157.8	Pawnee	843.8
Dewey	1,167.4	Payne	1,131.2
Ellis	1,320.1	Pittsburg	1,310.1
Garfield	1,871.8	Pontotoc	916.8
Garvin	1,068.0	Pottawatomie	1,135.0
Grady	1,537.0	Pushmataha	688.6
Grant	1,812.2	Roger Mills	1,264.1
Greer	857.5	Rogers	1,100.6
Harmon	758.8	Seminole	883.1
Harper	1,049.1	Sequoyah	905.0
Haskell	669.0	Stephens	1,158.3
Hughes	907.8	Texas	2,581.7
Jackson	1,221.3	Tillman	1,458.8
Jefferson	753.1	Tulsa	786.7
Johnston	581.6	Wagoner	953.3
Kay	1,507.1	Washington	517.6
Kingfisher	1,565.2	Washita	1,660.0
Kiowa	1,575.4	Woods	1,437.4
		Woodward	1,433.7
		GRAND TOTAL	85,368.8

Planning Division
Road Inventory Section
May, 1994

CERTIFICATION OF COUNTY ROAD MILEAGE
(As of January 1, 1995)


In compliance with Title 69 Oklahoma Statutes 1991, Section 316, as amended, the Oklahoma State Transportation Commission hereby certifies that the following tabulation shows the county road mileage of each county and county road mileage of the state as such mileage existed on the first day of January, 1995.

Dated this 1st day of May, 1995.

ATTEST:

OKLAHOMA STATE TRANSPORTATION COMMISSION


Secretary


Chairman

MILES OF RURAL COUNTY SYSTEM ROADS BY COUNTIES:

<u>COUNTY</u>	<u>MILEAGE</u>	<u>COUNTY</u>	<u>MILEAGE</u>
Adair	770.3	Latimer	493.0
Alfalfa	1,361.4	LeFlore	1,448.5
Atoka	863.8	Lincoln	1,554.1
Beaver	2,172.0	Logan	1,189.8
Beckham	1,153.3	Love	474.7
Blaine	1,362.1	McClain	622.7
Bryan	1,060.1	McCurtain	1,426.8
Caddo	1,949.7	McIntosh	896.0
Canadian	998.0	Major	1,240.8
Carter	877.8	Marshall	458.6
Cherokee	1,024.2	Mayes	1,105.4
Choctaw	795.6	Murray	318.5
Cimarron	1,553.5	Muskogee	1,271.7
Cleveland	355.1	Noble	1,129.7
Coal	526.5	Nowata	720.8
Comanche	1,291.9	Okfuskee	739.3
Cotton	965.5	Oklahoma	401.1
Craig	1,043.8	Okmulgee	973.1
Creek	1,200.2	Osage	1,816.1
Custer	1,409.8	Ottawa	814.0
Delaware	1,157.8	Pawnee	843.8
Dewey	1,166.9	Payne	1,130.2
Ellis	1,321.7	Pittsburg	1,310.1
Garfield	1,871.8	Pontotoc	915.6
Garvin	1,068.4	Pottawatomie	1,149.8
Grady	1,536.7	Pushmataha	688.6
Grant	1,814.0	Roger Mills	1,269.5
Greer	857.2	Rogers	1,101.0
Harmon	757.8	Seminole	891.7
Harper	1,050.6	Sequoyah	903.3
Haskell	668.4	Stephens	1,160.0
Hughes	915.6	Texas	2,585.5
Jackson	1,221.3	Tillman	1,458.7
Jefferson	753.7	Tulsa	786.7
Johnston	585.7	Wagoner	952.7
Kay	1,509.4	Washington	527.1
Kingfisher	1,566.0	Washita	1,683.8
Kiowa	1,577.6	Woods	1,438.1
		Woodward	1,432.0


GRAND TOTAL 85,458.1

CERTIFICATION OF COUNTY ROAD MILEAGE
(As of January 1, 1996)


In compliance with Title 69 Oklahoma Statutes 1991, Section 316, as amended, the Oklahoma State Transportation Commission hereby certifies that the following tabulation shows the county road mileage of each county and county road mileage of the state as such mileage existed on the first day of January, 1996.

Dated this 6th day of May, 1996.

ATTEST:


Secretary

OKLAHOMA STATE TRANSPORTATION COMMISSION


Chairmah

MILES OF RURAL COUNTY SYSTEM ROADS BY COUNTIES:

<u>COUNTY</u>	<u>MILEAGE</u>	<u>COUNTY</u>	<u>MILEAGE</u>
Adair	770.3	Latimer	494.3
Alfalfa	1,361.4	LeFlore	1,456.7
Atoka	863.0	Lincoln	1,554.1
Beaver	2,172.3	Logan	1,191.2
Beckham	1,153.3	Love	474.7
Blaine	1,362.1	McClain	608.0
Bryan	1,060.7	McCurtain	1,431.6
Caddo	1,949.7	McIntosh	899.6
Canadian	993.8	Major	1,240.6
Carter	874.5	Marshall	458.6
Cherokee	1,026.7	Mayes	1,105.3
Choctaw	796.9	Murray	318.5
Cimarron	1,553.5	Muskogee	1,271.5
Cleveland	355.1	Noble	1,129.7
Coal	526.5	Nowata	720.8
Comanche	1,291.9	Okfuskee	739.3
Cotton	965.5	Oklahoma	408.3
Craig	1,043.8	Okmulgee	973.1
Creek	1,200.2	Osage	1,816.1
Custer	1,409.8	Ottawa	818.3
Delaware	1,157.8	Pawnee	843.8
Dewey	1,166.9	Payne	1,130.1
Ellis	1,321.6	Pittsburg	1,320.8
Garfield	1,871.8	Pontotoc	919.0
Garvin	1,068.4	Pottawatomie	1,148.6
Grady	1,536.7	Pushmataha	693.9
Grant	1,814.0	Roger Mills	1,269.5
Greer	857.2	Rogers	1,101.1
Harmon	757.8	Seminole	891.7
Harper	1,042.5	Sequoyah	914.9
Haskell	667.9	Stephens	1,160.0
Hughes	916.5	Texas	2,585.2
Jackson	1,220.7	Tillman	1,458.7
Jefferson	753.1	Tulsa	782.7
Johnston	587.7	Wagoner	952.7
Kay	1,511.4	Washington	527.1
Kingfisher	1,566.0	Washita	1,683.8
Kiowa	1,577.6	Woods	1,437.7
		Woodward	1,431.3
		GRAND TOTAL	85,489.5

Planning Division
Current Planning Branch
Road Inventory Section
May, 1996

CERTIFICATION OF COUNTY ROAD MILEAGE
(As of January 1, 1997)

RECEIVED

MAY 08 1997

In compliance with Title 69 Oklahoma Statutes 1991, Section 316, as amended, the Oklahoma State Transportation Commission hereby certifies that the following tabulation shows the county road mileage of each county and county road mileage of the state as such mileage existed on the first day of January, 1997.

Dated this 5th day of May, 1997.

ATTEST:

Secretary

[Signature]
Secretary

OKLAHOMA STATE TRANSPORTATION COMMISSION

Chairman

[Signature]
Chairman

MILES OF RURAL COUNTY SYSTEM ROADS BY COUNTIES:

<u>COUNTY</u>	<u>MILEAGE</u>	<u>COUNTY</u>	<u>MILEAGE</u>
Adair	770.2	Latimer	494.3
Alfalfa	1,361.4	LeFlore	1,445.6
Atoka	863.0	Lincoln	1,554.1
Beaver	2,171.7	Logan	1,191.2
Beckham	1,152.4	Love	474.4
Blaine	1,360.9	McClain	608.6
Bryan	1,060.7	McCurtain	1,446.3
Caddo	1,948.0	McIntosh	903.5
Canadian	993.8	Major	1,240.6
Carter	871.7	Marshall	458.6
Cherokee	1,026.7	Mayes	1,106.2
Choctaw	796.9	Murray	318.5
Cimarron	1,555.7	Muskogee	1,276.8
Cleveland	350.2	Noble	1,129.7
Coal	526.5	Nowata	720.8
Comanche	1,292.2	Okfuskee	739.5
Cotton	965.6	Oklahoma	422.9
Craig	1,043.8	Okmulgee	973.4
Creek	1,200.1	Osage	1,821.8
Custer	1,410.3	Ottawa	817.4
Delaware	1,158.0	Pawnee	843.8
Dewey	1,163.7	Payne	1,130.9
Ellis	1,321.8	Pittsburg	1,320.8
Garfield	1,871.8	Pontotoc	919.5
Garvin	1,068.4	Pottawatomie	1,154.4
Grady	1,537.6	Pushmataha	693.9
Grant	1,811.4	Roger Mills	1,269.5
Greer	857.6	Rogers	1,101.1
Harmon	758.4	Seminole	891.7
Harper	1,050.6	Sequoyah	914.9
Haskell	667.9	Stephens	1,160.0
Hughes	909.6	Texas	2,589.1
Jackson	1,221.1	Tillman	1,458.6
Jefferson	754.2	Tulsa	767.6
Johnston	587.7	Wagoner	959.3
Kay	1,511.3	Washington	527.1
Kingfisher	1,573.5	Washita	1,684.1
Kiowa	1,581.5	Woods	1,436.2
		Woodward	1,431.3
		GRAND TOTAL	85,525.9

Planning Division
Current Planning Branch
Road Inventory Section
May, 1997

CERTIFICATION OF COUNTY ROAD MILEAGE
(As of January 1, 1998)


In compliance with Title 69 Oklahoma Statutes 1991, Section 316, as amended, the Oklahoma State Transportation Commission hereby certifies that the following tabulation shows the county road mileage of each county and county road mileage of the state as such mileage existed on the first day of January, 1998.

Dated this 1st day of June, 1998.

ATTEST:


Secretary

OKLAHOMA STATE TRANSPORTATION COMMISSION


Chairman

MILES OF RURAL COUNTY SYSTEM ROADS BY COUNTIES:

<u>COUNTY</u>	<u>MILEAGE</u>	<u>COUNTY</u>	<u>MILEAGE</u>
Adair	770.23	Latimer	492.64
Alfalfa	1,361.35	LeFlore	1,445.57
Atoka	862.04	Lincoln	1,555.83
Beaver	2,171.72	Logan	1,191.21
Beckham	1,152.42	Love	474.44
Blaine	1,360.90	McClain	617.10
Bryan	1,060.70	McCurtain	1,446.35
Caddo	1,950.10	McIntosh	903.85
Canadian	993.83	Major	1,240.59
Carter	871.71	Marshall	459.11
Cherokee	1,036.33	Mayes	1,106.43
Choctaw	795.90	Murray	318.48
Cimarron	1,555.68	Muskogee	1,276.66
Cleveland	350.14	Noble	1,124.60
Coal	527.46	Nowata	720.84
Comanche	1,291.67	Okfuskee	739.51
Cotton	965.60	Oklahoma	422.65
Craig	1,043.75	Okmulgee	973.90
Creek	1,200.12	Osage	1,833.50
Custer	1,410.29	Ottawa	817.70
Delaware	1,158.00	Pawnee	843.86
Dewey	1,163.70	Payne	1,139.26
Ellis	1,321.76	Pittsburg	1,319.73
Garfield	1,871.78	Pontotoc	899.28
Garvin	1,069.23	Pottawatomie	1,148.83
Grady	1,537.64	Pushmataha	693.94
Grant	1,811.62	Roger Mills	1,269.49
Greer	857.56	Rogers	1,099.85
Harmon	758.42	Seminole	892.65
Harper	1,050.67	Sequoyah	857.58
Haskell	658.58	Stephens	1,159.98
Hughes	910.28	Texas	2,589.10
Jackson	1,221.06	Tillman	1,458.59
Jefferson	754.44	Tulsa	765.37
Johnston	587.68	Wagoner	959.27
Kay	1,511.26	Washington	527.08
Kingfisher	1,573.55	Washita	1,684.07
Kiowa	1,581.52	Woods	1,436.23
		Woodward	1,436.44
		GRAND TOTAL	85,472.25

Planning Division
Current Planning Branch
Road Inventory Section
May, 1998

CERTIFICATION OF COUNTY ROAD MILEAGE
(As of January 1, 1999)

In compliance with Title 69 Oklahoma Statutes 1991, Section 316, as amended, the Oklahoma State Transportation Commission hereby certifies that the following tabulation shows the county road mileage of each county and county road mileage of the state as such mileage existed on the first day of January, 1999.

Dated this 3rd day of May, 1999.

ATTEST:

David Bernage
Secretary

OKLAHOMA STATE TRANSPORTATION COMMISSION

[Signature]
Chairman

MILES OF RURAL COUNTY SYSTEM ROADS BY COUNTIES:

<u>COUNTY</u>	<u>MILEAGE</u>	<u>COUNTY</u>	<u>MILEAGE</u>
Adair	770.23	Latimer	492.64
Alfalfa	1,361.35	LeFlore	1,443.75
Atoka	866.60	Lincoln	1,555.06
Beaver	2,171.72	Logan	1,187.15
Beckham	1,143.40	Love	474.44
Blaine	1,360.90	McClain	617.37
Bryan	1,058.07	McCurtain	1,446.30
Caddo	1,950.10	McIntosh	904.64
Canadian	993.83	Major	1,240.59
Carter	871.71	Marshall	459.24
Cherokee	1,036.33	Mayes	1,107.53
Choctaw	793.98	Murray	318.48
Cimarron	1,558.58	Muskogee	1,276.66
Cleveland	350.14	Noble	1,124.68
Coal	527.46	Nowata	720.01
Comanche	1,291.67	Okfuskee	739.51
Cotton	961.60	Oklahoma	422.65
Craig	1,043.75	Okmulgee	972.42
Creek	1,198.12	Osage	1,832.90
Custer	1,410.29	Ottawa	817.70
Delaware	1,158.00	Pawnee	843.86
Dewey	1,163.70	Payne	1,140.46
Ellis	1,321.76	Pittsburg	1,320.33
Garfield	1,871.84	Pontotoc	896.77
Garvin	1,068.40	Pottawatomie	1,148.83
Grady	1,537.64	Pushmataha	695.22
Grant	1,811.62	Roger Mills	1,269.49
Greer	857.56	Rogers	1,099.85
Harmon	758.42	Seminole	889.54
Harper	1,050.78	Sequoyah	858.69
Haskell	656.16	Stephens	1,159.98
Hughes	910.28	Texas	2,589.10
Jackson	1,221.06	Tillman	1,458.60
Jefferson	754.65	Tulsa	769.42
Johnston	543.85	Wagoner	959.61
Kay	1,486.19	Washington	527.08
Kingfisher	1,573.55	Washita	1,683.27
Kiowa	1,581.52	Woods	1,436.23
		Woodward	1,436.44
		GRAND TOTAL	85,383.30

Planning Division
Current Planning Branch
Road Inventory Section
Mayform99

|

CERTIFICATION OF COUNTY ROAD MILEAGE
(As of January 1, 2000)


In compliance with Title 69 Oklahoma Statutes 1991, Section 316, as amended, the Oklahoma State Transportation Commission hereby certifies that the following tabulation shows the county road mileage of each county and county road mileage of the state as such mileage existed on the first day of January, 2000.

Dated this 1st day of May, 2000.

ATTEST:


Secretary

OKLAHOMA STATE TRANSPORTATION COMMISSION


Chairman

MILES OF RURAL COUNTY SYSTEM ROADS BY COUNTIES:

<u>COUNTY</u>	<u>MILEAGE</u>	<u>COUNTY</u>	<u>MILEAGE</u>
01-Adair	770.23	39-Latimer	492.64
02-Alfalfa	1,361.35	40-LeFlore	1,443.75
03-Atoka	860.41	41-Lincoln	1,555.06
04-Beaver	2,175.70	42-Logan	1,185.31
05-Beckham	1,143.40	43-Love	474.44
06-Blaine	1,360.90	44-McClain	616.43
07-Bryan	1,058.07	45-McCurtain	1,446.30
08-Caddo	1,950.10	46-McIntosh	904.73
09-Canadian	1005.83	47-Major	1,240.59
10-Carter	829.54	48-Marshall	459.33
11-Cherokee	1,036.33	49-Mayes	1,102.76
12-Choctaw	793.98	50-Murray	318.48
13-Cimarron	1,558.58	51-Muskogee	1,276.61
14-Cleveland	343.07	52-Noble	1,124.68
15-Coal	527.46	53-Nowata	720.83
16-Comanche	1,291.67	54-Okfuskee	736.19
17-Cotton	967.61	55-Oklahoma	427.88
18-Craig	1,043.75	56-Okmulgee	972.42
19-Creek	1,198.12	57-Osage	1,832.90
20-Custer	1,410.29	58-Ottawa	824.79
21-Delaware	1,158.00	59-Pawnee	843.86
22-Dewey	1,163.70	60-Payne	1,134.52
23-Ellis	1,321.76	61-Pittsburg	1,313.13
24-Garfield	1,871.84	62-Pontotoc	896.77
25-Garvin	1,068.40	63-Pottawatomie	1,148.83
26-Grady	1,537.64	64-Pushmataha	695.22
27-Grant	1,811.62	65-Roger Mills	1,269.49
28-Greer	857.56	66-Rogers	1,098.85
29-Harmon	758.42	67-Seminole	873.51
30-Harper	1,050.78	68-Sequoyah	859.26
31-Haskell	656.16	69-Stephens	1,159.98
32-Hughes	910.71	70-Texas	2,595.60
33-Jackson	1,221.06	71-Tillman	1,458.60
34-Jefferson	754.90	72-Tulsa	768.16
35-Johnston	544.83	73-Wagoner	935.47
36-Kay	1,486.19	74-Washington	530.39
37-Kingfisher	1,573.55	75-Washita	1,683.27
38-Kiowa	1,578.12	76-Woods	1,436.33
		77-Woodward	1,436.44
		GRAND TOTAL	85,305.43

CERTIFICATION OF COUNTY ROAD MILEAGE
(As of January 1, 2001)

In compliance with Title 69 Oklahoma Statutes 1991, Section 316, as amended, the Oklahoma State Transportation Commission hereby certifies that the following tabulation shows the county road mileage of each county and county road mileage of the state as such mileage existed on the first day of January, 2001.

Dated this 7th day of May, 2001.

ATTEST:


Secretary

OKLAHOMA STATE TRANSPORTATION COMMISSION


Chairman

MILES OF RURAL COUNTY SYSTEM ROADS BY COUNTIES:

<u>COUNTY</u>	<u>MILEAGE</u>	<u>COUNTY</u>	<u>MILEAGE</u>
01-Adair	770.23	39-Latimer	492.64
02-Alfalfa	1,361.35	40-LeFlore	1,443.75
03-Atoka	860.41	41-Lincoln	1,555.06
04-Beaver	2,175.70	42-Logan	1,185.31
05-Beckham	1,141.41	43-Love	474.44
06-Blaine	1,338.76	44-McClain	616.15
07-Bryan	1,106.13	45-McCurtain	1,446.30
08-Caddo	1,950.10	46-McIntosh	904.73
09-Canadian	1,007.85	47-Major	1,226.78
10-Carter	829.54	48-Marshall	459.33
11-Cherokee	1,036.71	49-Mayes	1,108.42
12-Choctaw	793.98	50-Murray	318.48
13-Cimarron	1,578.83	51-Muskogee	1,276.61
14-Cleveland	343.07	52-Noble	1,124.68
15-Coal	527.46	53-Nowata	720.83
16-Comanche	1,291.17	54-Okfuskee	736.21
17-Cotton	967.61	55-Oklahoma	427.86
18-Craig	1,043.75	56-Okmulgee	971.37
19-Creek	1,198.14	57-Osage	1,835.12
20-Custer	1,403.60	58-Ottawa	824.79
21-Delaware	1,159.00	59-Pawnee	843.86
22-Dewey	1,163.70	60-Payne	1,134.52
23-Ellis	1,321.76	61-Pittsburg	1,313.13
24-Garfield	1,871.84	62-Pontotoc	896.77
25-Garvin	1,068.40	63-Pottawatomie	1,148.85
26-Grady	1,537.64	64-Pushmataha	695.22
27-Grant	1,779.16	65-Roger Mills	1,269.49
28-Greer	858.01	66-Rogers	1,099.10
29-Harmon	751.94	67-Seminole	873.51
30-Harper	1,031.21	68-Sequoyah	866.18
31-Haskell	656.16	69-Stephens	1,160.10
32-Hughes	910.71	70-Texas	2,592.35
33-Jackson	1,221.06	71-Tillman	1,457.60
34-Jefferson	756.15	72-Tulsa	769.80
35-Johnston	544.86	73-Wagoner	935.47
36-Kay	1,486.19	74-Washington	530.39
37-Kingfisher	1,573.55	75-Washita	1,668.77
38-Kiowa	1,578.27	76-Woods	1,422.45
		77-Woodward	1,436.44
		GRAND TOTAL	85,258.27

CERTIFICATION OF COUNTY ROAD MILEAGE
(As of January 1, 2002)

In compliance with Title 69 Oklahoma Statutes 1991, Section 316, as amended, the Oklahoma State Transportation Commission hereby certifies that the following tabulation shows the county road mileage of each county and county road mileage of the state as such mileage existed on the first day of January, 2002.

Dated this 1st day of April, 2002.

ATTEST: Edward E. Sutton
Secretary

[Signature]
OKLAHOMA STATE TRANSPORTATION COMMISSION
Chairman

MILES OF RURAL COUNTY SYSTEM ROADS BY COUNTIES:

<u>COUNTY</u>	<u>MILEAGE</u>	<u>COUNTY</u>	<u>MILEAGE</u>
01-Adair	776.11	39-Latimer	492.82
02-Alfalfa	1,361.35	40-LeFlore	1,453.42
03-Atoka	861.21	41-Lincoln	1,555.06
04-Beaver	2,175.70	42-Logan	1,185.31
05-Beckham	1,141.41	43-Love	474.44
06-Blaine	1,338.64	44-McClain	586.60
07-Bryan	1,109.49	45-McCurtain	1,472.50
08-Caddo	1,950.10	46-McIntosh	907.71
09-Canadian	1,007.71	47-Major	1,229.26
10-Carter	829.72	48-Marshall	459.32
11-Cherokee	1,035.68	49-Mayes	1,108.42
12-Choctaw	793.98	50-Murray	318.48
13-Cimarron	1,578.83	51-Muskogee	1,276.61
14-Cleveland	290.82	52-Noble	1,124.68
15-Coal	527.46	53-Nowata	720.83
16-Comanche	1,291.17	54-Okfuskee	736.21
17-Cotton	967.61	55-Oklahoma	394.15
18-Craig	1,043.75	56-Okmulgee	972.17
19-Creek	1,198.14	57-Osage	1,810.42
20-Custer	1,403.61	58-Ottawa	808.25
21-Delaware	1,156.63	59-Pawnee	843.86
22-Dewey	1,162.42	60-Payne	1,131.09
23-Ellis	1,321.76	61-Pittsburg	1,318.56
24-Garfield	1,871.84	62-Pontotoc	895.10
25-Garvin	1,068.40	63-Pottawatomie	1,099.52
26-Grady	1,531.49	64-Pushmataha	700.47
27-Grant	1,779.16	65-Roger Mills	1,275.65
28-Greer	858.01	66-Rogers	1,099.10
29-Harmon	780.66	67-Seminole	873.01
30-Harper	1,031.21	68-Sequoyah	849.93
31-Haskell	656.16	69-Stephens	1,160.10
32-Hughes	911.71	70-Texas	2,592.35
33-Jackson	1,221.06	71-Tillman	1,457.60
34-Jefferson	756.15	72-Tulsa	772.83
35-Johnston	545.16	73-Wagoner	939.26
36-Kay	1,486.19	74-Washington	528.01
37-Kingfisher	1,573.05	75-Washita	1,646.47
38-Kiowa	1,575.66	76-Woods	1,422.45
		77-Woodward	1,436.44
		GRAND TOTAL	85,097.67

CERTIFICATION OF COUNTY ROAD MILEAGE
(As of January 1, 2003)

In compliance with Title 69 Oklahoma Statutes 1991, Section 316, as amended, the Oklahoma State Transportation Commission hereby certifies that the following tabulation shows the county road mileage of each county and county road mileage of the state as such mileage existed on the first day of January, 2003.

Dated this 7th day of April, 2003.

ATTEST: *David A. Burage*
Secretary

OKLAHOMA STATE TRANSPORTATION COMMISSION
Edward E. Sutton
Chairman

MILES OF RURAL COUNTY SYSTEM ROADS BY COUNTIES:

<u>COUNTY</u>	<u>MILEAGE</u>	<u>COUNTY</u>	<u>MILEAGE</u>
01-Adair	762.75	39-Latimer	478.93
02-Alfalfa	1,361.35	40-LeFlore	1,451.92
03-Atoka	860.21	41-Lincoln	1,555.06
04-Beaver	2,174.67	42-Logan	1,184.66
05-Beckham	1,141.41	43-Love	464.44
06-Blaine	1,335.40	44-McClain	612.75
07-Bryan	1,107.81	45-McCurtain	1,471.65
08-Caddo	1,933.88	46-McIntosh	895.35
09-Canadian	1,077.96	47-Major	1,228.26
10-Carter	827.43	48-Marshall	487.75
11-Cherokee	1,034.28	49-Mayes	1,108.30
12-Choctaw	793.58	50-Murray	337.96
13-Cimarron	1,575.83	51-Muskogee	1,277.39
14-Cleveland	333.85	52-Noble	1,124.68
15-Coal	527.46	53-Nowata	697.86
16-Comanche	1,288.53	54-Okfuskee	735.77
17-Cotton	967.61	55-Oklahoma	533.28
18-Craig	1,041.25	56-Okmulgee	971.80
19-Creek	1,198.14	57-Osage	1,803.93
20-Custer	1,403.61	58-Ottawa	829.82
21-Delaware	1,155.63	59-Pawnee	843.36
22-Dewey	1,149.25	60-Payne	1,129.71
23-Ellis	1,302.78	61-Pittsburg	1,316.67
24-Garfield	1,869.28	62-Pontotoc	895.10
25-Garvin	1,096.20	63-Pottawatomie	1,099.52
26-Grady	1,587.52	64-Pushmataha	700.47
27-Grant	1,779.16	65-Roger Mills	1,257.15
28-Greer	855.89	66-Rogers	1,098.48
29-Harmon	780.33	67-Seminole	873.01
30-Harper	1,031.21	68-Sequoyah	849.93
31-Haskell	655.95	69-Stephens	1,160.10
32-Hughes	911.71	70-Texas	2,591.03
33-Jackson	1,206.95	71-Tillman	1,440.52
34-Jefferson	732.05	72-Tulsa	753.36
35-Johnston	545.70	73-Wagoner	959.56
36-Kay	1,485.98	74-Washington	527.93
37-Kingfisher	1,574.15	75-Washita	1,680.12
38-Kiowa	1,574.66	76-Woods	1,422.45
		77-Woodward	1,428.02
		GRAND TOTAL	85,319.46

CERTIFICATION OF COUNTY ROAD MILEAGE
(As of January 1, 2004)

In compliance with Title 69 Oklahoma Statutes 1991, Section 316, as amended, the Oklahoma State Transportation Commission hereby certifies that the following tabulation shows the county road mileage of each county and county road mileage of the state as such mileage existed on the first day of January, 2004.

Dated this 5th day of April, 2004.

ATTEST:

Secretary

OKLAHOMA STATE TRANSPORTATION COMMISSION

Chairman

MILES OF RURAL COUNTY SYSTEM ROADS BY COUNTIES:

<u>COUNTY</u>	<u>MILEAGE</u>	<u>COUNTY</u>	<u>MILEAGE</u>
01-Adair	762.75	39-Latimer	478.93
02-Alfalfa	1,366.48	40-LeFlore	1,448.59
03-Atoka	860.21	41-Lincoln	1,547.02
04-Beaver	2,174.67	42-Logan	1,185.13
05-Beckham	1,141.41	43-Love	464.44
06-Blaine	1,335.40	44-McClain	614.06
07-Bryan	1,108.47	45-McCurtain	1,471.65
08-Caddo	1,933.88	46-McIntosh	895.30
09-Canadian	1,077.48	47-Major	1,228.26
10-Carter	824.55	48-Marshall	487.75
11-Cherokee	1,034.31	49-Mayes	1,108.74
12-Choctaw	772.46	50-Murray	347.66
13-Cimarron	1,575.83	51-Muskogee	1,277.16
14-Cleveland	334.33	52-Noble	1,124.68
15-Coal	515.56	53-Nowata	697.86
16-Comanche	1,284.35	54-Okfuskee	710.24
17-Cotton	967.61	55-Oklahoma	535.70
18-Craig	1,040.25	56-Okmulgee	971.92
19-Creek	1,217.28	57-Osage	1,796.59
20-Custer	1,403.75	58-Ottawa	829.98
21-Delaware	1,155.21	59-Pawnee	839.58
22-Dewey	1,149.25	60-Payne	1,130.51
23-Ellis	1,302.78	61-Pittsburg	1,317.68
24-Garfield	1,869.28	62-Pontotoc	894.61
25-Garvin	1,096.21	63-Pottawatomie	1,099.45
26-Grady	1,587.66	64-Pushmataha	700.64
27-Grant	1,779.16	65-Roger Mills	1,257.15
28-Greer	854.41	66-Rogers	1,099.58
29-Harmon	780.33	67-Seminole	873.26
30-Harper	1,031.21	68-Sequoyah	849.78
31-Haskell	655.95	69-Stephens	1,160.21
32-Hughes	912.23	70-Texas	2,591.14
33-Jackson	1,206.92	71-Tillman	1,440.05
34-Jefferson	732.05	72-Tulsa	756.30
35-Johnston	545.50	73-Wagoner	959.61
36-Kay	1,486.19	74-Washington	528.03
37-Kingfisher	1,574.15	75-Washita	1,680.12
38-Kiowa	1,574.66	76-Woods	1,422.45
		77-Woodward	1,428.02
		GRAND TOTAL	85,274.18

CERTIFICATION OF COUNTY ROAD MILEAGE
(As of January 1, 2005)

In compliance with Title 69 Oklahoma Statutes 1991, Section 316, as amended, the Oklahoma State Transportation Commission hereby certifies that the following tabulation shows the county road mileage of each county and county road mileage of the state as such mileage existed on the first day of January, 2005.

Dated this 7th day of March, 2005.

ATTEST:

Secretary

OKLAHOMA STATE TRANSPORTATION COMMISSION

Chairman

MILES OF RURAL COUNTY SYSTEM ROADS BY COUNTIES.


<u>COUNTY</u>	<u>MILEAGE</u>	<u>COUNTY</u>	<u>MILEAGE</u>
01-Adair	763.92	39-Latimer	477.57
02-Alfalfa	1,366.48	40-LeFlore	1,448.83
03-Atoka	860.21	41-Lincoln	1,547.02
04-Beaver	2,174.67	42-Logan	1,185.00
05-Beckham	1,141.37	43-Love	464.44
06-Blaine	1,335.20	44-McClain	614.06
07-Bryan	1,108.80	45-McCurtain	1,474.38
08-Caddo	1,933.88	46-McIntosh	897.45
09-Canadian	1,077.36	47-Major	1,228.10
10-Carter	825.80	48-Marshall	487.14
11-Cherokee	1,034.22	49-Mayes	1,126.41
12-Choctaw	772.34	50-Murray	347.66
13-Cimarron	1,574.94	51-Muskogee	1,277.16
14-Cleveland	334.33	52-Noble	1,124.68
15-Coal	515.76	53-Nowata	697.86
16-Comanche	1,285.17	54-Okfuskee	709.54
17-Cotton	967.61	55-Oklahoma	590.66
18-Craig	1,039.41	56-Okmulgee	951.54
19-Creek	1,203.03	57-Osage	1,797.01
20-Custer	1,403.75	58-Ottawa	828.98
21-Delaware	1,175.10	59-Pawnee	839.58
22-Dewey	1,149.25	60-Payne	1,130.35
23-Ellis	1,302.78	61-Pittsburg	1,317.68
24-Garfield	1,869.28	62-Pontotoc	894.61
25-Garvin	1,096.11	63-Pottawatomie	1,092.98
26-Grady	1,587.35	64-Pushmataha	706.63
27-Grant	1,779.16	65-Roger Mills	1,257.15
28-Greer	854.41	66-Rogers	1,154.30
29-Harmon	780.33	67-Seminole	873.66
30-Harper	1,031.28	68-Sequoyah	850.64
31-Haskell	655.95	69-Stephens	1,147.40
32-Hughes	912.23	70-Texas	2,591.14
33-Jackson	1,206.92	71-Tillman	1,440.05
34-Jefferson	732.05	72-Tulsa	759.63
35-Johnston	545.50	73-Wagoner	943.92
36-Kay	1,486.12	74-Washington	528.10
37-Kingfisher	1,574.15	75-Washita	1,680.12
38-Kiowa	1,575.02	76-Woods	1,422.45
		77-Woodward	1,428.07
		GRAND TOTAL	85,365.19


CERTIFICATION OF COUNTY ROAD MILEAGE
(As of January 1, 2006)

In compliance with Title 69 Oklahoma Statutes 1991, Section 316, as amended, the Oklahoma State Transportation Commission hereby certifies that the following tabulation shows the county road mileage of each county and county road mileage of the state as such mileage existed on the first day of January, 2006.

Dated this 6th day of March, 2006.

ATTEST:


Vice Chairman

OKLAHOMA STATE TRANSPORTATION COMMISSION

Chairman

MILES OF RURAL COUNTY SYSTEM ROADS BY COUNTIES:


<u>COUNTY</u>	<u>MILEAGE</u>	<u>COUNTY</u>	<u>MILEAGE</u>
01-Adair	763.92	39-Latimer	477.57
02-Alfalfa	1,366.48	40-LeFlore	1,440.69
03-Atoka	860.21	41-Lincoln	1,547.02
04-Beaver	2,174.67	42-Logan	1,185.17
05-Beckham	1,141.01	43-Love	464.44
06-Blaine	1,335.20	44-McClain	613.26
07-Bryan	1,109.12	45-McCurtain	1,473.88
08-Caddo	1,933.18	46-McIntosh	897.85
09-Canadian	1,078.61	47-Major	1,228.47
10-Carter	825.80	48-Marshall	487.14
11-Cherokee	989.29	49-Mayes	1,127.39
12-Choctaw	773.67	50-Murray	347.66
13-Cimarron	1,574.94	51-Muskogee	1,266.19
14-Cleveland	335.64	52-Noble	1,124.68
15-Coal	515.76	53-Nowata	697.86
16-Comanche	1,286.41	54-Okfuskee	709.84
17-Cotton	955.94	55-Oklahoma	590.11
18-Craig	1,038.80	56-Okmulgee	946.11
19-Creek	1,200.89	57-Osage	1,796.88
20-Custer	1,401.74	58-Ottawa	828.70
21-Delaware	1,165.26	59-Pawnee	839.58
22-Dewey	1,149.25	60-Payne	1,129.48
23-Ellis	1,302.78	61-Pittsburg	1,272.87
24-Garfield	1,869.28	62-Pontotoc	898.33
25-Garvin	1,096.04	63-Pottawatomie	1,092.72
26-Grady	1,594.11	64-Pushmataha	677.07
27-Grant	1,779.16	65-Roger Mills	1,257.15
28-Greer	854.41	66-Rogers	1,148.11
29-Harmon	780.33	67-Seminole	874.23
30-Harper	1,031.23	68-Sequoyah	834.94
31-Haskell	655.95	69-Stephens	1,144.59
32-Hughes	912.07	70-Texas	2,591.58
33-Jackson	1,206.73	71-Tillman	1,439.93
34-Jefferson	733.18	72-Tulsa	736.82
35-Johnston	545.50	73-Wagoner	931.15
36-Kay	1,482.41	74-Washington	524.66
37-Kingfisher	1,561.55	75-Washita	1,680.12
38-Kiowa	1,575.02	76-Woods	1,422.45
		77-Woodward	1,428.07
		GRAND TOTAL	85,130.30

CERTIFICATION OF COUNTY ROAD MILEAGE
(As of January 1, 2007)

In compliance with Title 69 Oklahoma Statutes 2002, Section 316, as amended, the Oklahoma State Transportation Commission hereby certifies that the following tabulation shows the county road mileage of each county and county road mileage of the state as such mileage existed on the first day of January, 2007.

Dated this 5th day of March, 2007.

ATTEST:


Vice Chairman

OKLAHOMA STATE TRANSPORTATION COMMISSION

Chairman

MILES OF RURAL COUNTY SYSTEM ROADS BY COUNTIES:


<u>COUNTY</u>	<u>MILEAGE</u>	<u>COUNTY</u>	<u>MILEAGE</u>
01-Adair	763.92	39-Latimer	476.76
02-Alfalfa	1,366.36	40-LeFlore	1,440.31
03-Atoka	860.97	41-Lincoln	1,547.02
04-Beaver	2,175.13	42-Logan	1,208.55
05-Beckham	1,140.41	43-Love	464.44
06-Blaine	1,335.20	44-McClain	613.26
07-Bryan	1,107.99	45-McCurtain	1,473.88
08-Caddo	1,933.18	46-McIntosh	898.58
09-Canadian	1,078.61	47-Major	1,228.91
10-Carter	872.01	48-Marshall	487.14
11-Cherokee	989.29	49-Mayes	1,127.64
12-Choctaw	773.81	50-Murray	347.66
13-Cimarron	1,574.94	51-Muskogee	1,266.19
14-Cleveland	335.64	52-Noble	1,123.59
15-Coal	515.37	53-Nowata	697.86
16-Comanche	1,286.41	54-Okfuskee	709.84
17-Cotton	955.94	55-Oklahoma	594.56
18-Craig	1,038.80	56-Okmulgee	946.49
19-Creek	1,200.89	57-Osage	1,802.04
20-Custer	1,401.74	58-Ottawa	828.70
21-Delaware	1,165.26	59-Pawnee	839.58
22-Dewey	1,149.25	60-Payne	1,143.26
23-Ellis	1,302.54	61-Pittsburg	1,268.46
24-Garfield	1,868.89	62-Pontotoc	898.33
25-Garvin	1,100.47	63-Pottawatomie	1,092.72
26-Grady	1,594.11	64-Pushmataha	662.36
27-Grant	1,778.03	65-Roger Mills	1,257.15
28-Greer	854.41	66-Rogers	1,161.15
29-Harmon	780.33	67-Seminole	874.23
30-Harper	1,031.23	68-Sequoyah	835.06
31-Haskell	631.28	69-Stephens	1,140.25
32-Hughes	872.08	70-Texas	2,591.58
33-Jackson	1,206.73	71-Tillman	1,439.93
34-Jefferson	734.09	72-Tulsa	726.79
35-Johnston	545.50	73-Wagoner	931.08
36-Kay	1,482.41	74-Washington	524.66
37-Kingfisher	1,561.55	75-Washita	1,679.87
38-Kiowa	1,575.02	76-Woods	1,422.45
		77-Woodward	1,397.48
		GRAND TOTAL	85,109.60

CERTIFICATION OF COUNTY ROAD MILEAGE
(As of January 1, 2008)

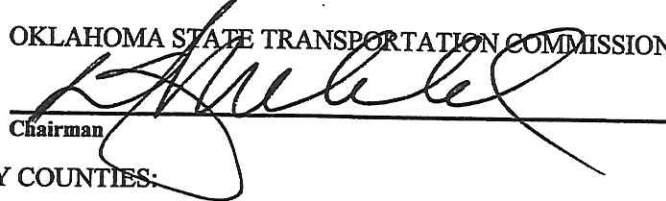
In compliance with Title 69 Oklahoma Statutes 2002, Section 316, as amended, the Oklahoma State Transportation Commission hereby certifies that the following tabulation shows the county road mileage of each county and county road mileage of the state as such mileage existed on the first day of January, 2008.

Dated this 3rd day of March, 2008.

ATTEST:


Vice Chairman

OKLAHOMA STATE TRANSPORTATION COMMISSION


Chairman

MILES OF RURAL COUNTY SYSTEM ROADS BY COUNTIES:


<u>COUNTY</u>	<u>MILEAGE</u>	<u>COUNTY</u>	<u>MILEAGE</u>
01-Adair	778.23	39-Latimer	476.71
02-Alfalfa	1,365.65	40-LeFlore	1,434.20
03-Atoka	862.26	41-Lincoln	1,545.84
04-Beaver	2,172.28	42-Logan	1,205.09
05-Beckham	1,114.83	43-Love	465.13
06-Blaine	1,337.57	44-McClain	613.39
07-Bryan	1,099.39	45-McCurtain	1,473.27
08-Caddo	1,929.04	46-McIntosh	897.09
09-Canadian	1,079.45	47-Major	1,229.07
10-Carter	872.54	48-Marshall	487.16
11-Cherokee	988.46	49-Mayes	1,126.76
12-Choctaw	775.62	50-Murray	353.85
13-Cimarron	1,566.93	51-Muskogee	1,266.60
14-Cleveland	335.50	52-Noble	1,122.75
15-Coal	515.86	53-Nowata	697.50
16-Comanche	1,287.10	54-Okfuskee	707.94
17-Cotton	956.07	55-Oklahoma	596.06
18-Craig	1,035.16	56-Okmulgee	947.23
19-Creek	1,201.40	57-Osage	1,707.68
20-Custer	1,398.29	58-Ottawa	831.68
21-Delaware	1,169.33	59-Pawnee	838.67
22-Dewey	1,148.36	60-Payne	1,125.71
23-Ellis	1,299.44	61-Pittsburg	1,267.22
24-Garfield	1,869.02	62-Pontotoc	898.35
25-Garvin	1,100.26	63-Pottawatomie	1,133.65
26-Grady	1,594.01	64-Pushmataha	660.87
27-Grant	1,776.43	65-Roger Mills	1,257.70
28-Greer	856.65	66-Rogers	1,166.63
29-Harmon	778.98	67-Seminole	870.04
30-Harper	1,031.35	68-Sequoyah	835.87
31-Haskell	631.65	69-Stephens	1,139.48
32-Hughes	875.23	70-Texas	2,575.91
33-Jackson	1,209.66	71-Tillman	1,437.48
34-Jefferson	732.30	72-Tulsa	728.02
35-Johnston	546.77	73-Wagoner	934.81
36-Kay	1,483.31	74-Washington	525.00
37-Kingfisher	1,558.80	75-Washita	1,680.55
38-Kiowa	1,572.39	76-Woods	1,420.91
		77-Woodward	1,396.51
		GRAND TOTAL	84,983.95

CERTIFICATION OF COUNTY ROAD MILEAGE
(As of January 1, 2009)

In compliance with Title 69 Oklahoma Statutes 2002, Section 316, as amended, the Oklahoma State Transportation Commission hereby certifies that the following tabulation shows the county road mileage of each county and county road mileage of the state as such mileage existed on the first day of January, 2009.

Dated this 2nd day of March, 2009.

ATTEST:


Vice Chairman

OKLAHOMA STATE TRANSPORTATION COMMISSION


Chairman

MILES OF RURAL COUNTY SYSTEM ROADS BY COUNTIES:

<u>COUNTY</u>	<u>MILEAGE</u>	<u>COUNTY</u>	<u>MILEAGE</u>
01-Adair	778.23	39-Latimer	476.71
02-Alfalfa	1,364.77	40-LeFlore	1,439.81
03-Atoka	833.48	41-Lincoln	1,547.01
04-Beaver	2,172.28	42-Logan	1,204.92
05-Beckham	1,153.12	43-Love	470.49
06-Blaine	1,337.57	44-McClain	625.19
07-Bryan	1,101.10	45-McCurtain	1,475.57
08-Caddo	1,930.20	46-McIntosh	897.58
09-Canadian	1,079.65	47-Major	1,229.07
10-Carter	872.54	48-Marshall	494.61
11-Cherokee	988.46	49-Mayes	1,126.89
12-Choctaw	775.62	50-Murray	353.85
13-Cimarron	1,566.93	51-Muskogee	1,266.60
14-Cleveland	334.44	52-Noble	1,122.75
15-Coal	515.86	53-Nowata	696.85
16-Comanche	1,297.73	54-Okfuskee	708.45
17-Cotton	956.07	55-Oklahoma	596.06
18-Craig	1,035.16	56-Okmulgee	947.23
19-Creek	1,208.85	57-Osage	1,707.53
20-Custer	1,398.29	58-Ottawa	826.32
21-Delaware	1,169.33	59-Pawnee	839.09
22-Dewey	1,148.36	60-Payne	1,098.55
23-Ellis	1,300.93	61-Pittsburg	1,267.22
24-Garfield	1,868.77	62-Pontotoc	898.50
25-Garvin	1,100.67	63-Pottawatomie	1,131.65
26-Grady	1,594.85	64-Pushmataha	660.87
27-Grant	1,776.88 1,766.88	65-Roger Mills	1,257.70
28-Greer	856.65	66-Rogers	1,170.25
29-Harmon	778.98	67-Seminole	870.04
30-Harper	1,030.95	68-Sequoyah	839.07
31-Haskell	631.17	69-Stephens	1,139.48
32-Hughes	875.54	70-Texas	2,575.91
33-Jackson	1,209.66	71-Tillman	1,437.48
34-Jefferson	732.30	72-Tulsa	729.30
35-Johnston	546.77	73-Wagoner	934.81
36-Kay	1,462.54	74-Washington	526.32
37-Kingfisher	1,554.68	75-Washita	1,680.55
38-Kiowa	1,573.28	76-Woods	1,421.21
		77-Woodward	1,396.58
		GRAND TOTAL	84,990.73

CERTIFICATION OF COUNTY ROAD MILEAGE
(As of January 1, 2010)

In compliance with Title 69 Oklahoma Statutes 2002, Section 316, as amended, the Oklahoma State Transportation Commission hereby certifies that the following tabulation shows the county road mileage of each county and county road mileage of the state as such mileage existed on the first day of January, 2010.

Dated this 5th day of April, 2010.

ATTEST:


Vice Chairman

OKLAHOMA STATE TRANSPORTATION COMMISSION


Chairman

MILES OF RURAL COUNTY SYSTEM ROADS BY COUNTIES:

<u>COUNTY</u>	<u>MILEAGE</u>	<u>COUNTY</u>	<u>MILEAGE</u>
01-Adair	777.42	39-Latimer	479.27
02-Alfalfa	1,364.77	40-LeFlore	1,439.81
03-Atoka	834.19	41-Lincoln	1,546.60
04-Beaver	2,172.28	42-Logan	1,204.72
05-Beckham	1,153.12	43-Love	470.49
06-Blaine	1,321.33	44-McClain	621.86
07-Bryan	1,035.29	45-McCurtain	1,475.57
08-Caddo	1,930.20	46-McIntosh	867.53
09-Canadian	1,076.21	47-Major	1,229.07
10-Carter	857.06	48-Marshall	494.76
11-Cherokee	988.46	49-Mayes	1,126.89
12-Choctaw	775.76	50-Murray	353.85
13-Cimarron	1,566.82	51-Muskogee	1,266.60
14-Cleveland	334.21	52-Noble	1,122.26
15-Coal	515.86	53-Nowata	696.85
16-Comanche	1,297.73	54-Okfuskee	708.45
17-Cotton	956.07	55-Oklahoma	596.19
18-Craig	1,035.16	56-Okmulgee	947.23
19-Creek	1,206.03	57-Osage	1,707.86
20-Custer	1,398.29	58-Ottawa	826.32
21-Delaware	1,167.46	59-Pawnee	839.09
22-Dewey	1,148.36	60-Payne	1,098.45
23-Ellis	1,300.93	61-Pittsburg	1,270.82
24-Garfield	1,867.40	62-Pontotoc	898.11
25-Garvin	1,059.76	63-Pottawatomie	1,131.65
26-Grady	1,567.54	64-Pushmataha	666.73
27-Grant	1,766.88	65-Roger Mills	1,257.70
28-Greer	858.91	66-Rogers	1,170.29
29-Harmon	778.98	67-Seminole	852.67
30-Harper	1,025.23	68-Sequoyah	839.09
31-Haskell	631.17	69-Stephens	1,139.48
32-Hughes	875.54	70-Texas	2,575.91
33-Jackson	1,209.66	71-Tillman	1,437.48
34-Jefferson	732.30	72-Tulsa	729.30
35-Johnston	542.83	73-Wagoner	934.80
36-Kay	1,462.54	74-Washington	526.32
37-Kingfisher	1,554.68	75-Washita	1,680.55
38-Kiowa	1,573.66	76-Woods	1,421.21
		77-Woodward	1,395.84
		GRAND TOTAL	84,767.76

CERTIFICATION OF COUNTY ROAD MILEAGE
(As of January 1, 2011)

In compliance with Title 69 Oklahoma Statutes 2002, Section 316, as amended, the Oklahoma State Transportation Commission hereby certifies that the following tabulation shows the county road mileage of each county and county road mileage of the state as such mileage existed on the first day of January, 2011.

Dated this 2nd day of May, 2011.

ATTEST:

OKLAHOMA STATE TRANSPORTATION COMMISSION

Vice Chairman

Chairman

MILES OF RURAL COUNTY SYSTEM ROADS BY COUNTIES:

<u>COUNTY</u>	<u>MILEAGE</u>	<u>COUNTY</u>	<u>MILEAGE</u>
01-Adair	777.00	39-Latimer	469.40
02-Alfalfa	1,364.77	40-LeFlore	1,443.52
03-Atoka	832.43	41-Lincoln	1,546.60
04-Beaver	2,102.64	42-Logan	1,195.71
05-Beckham	1,153.12	43-Love	450.95
06-Blaine	1,308.53	44-McClain	617.58
07-Bryan	1,028.04	45-McCurtain	1,469.20
08-Caddo	1,930.20	46-McIntosh	866.94
09-Canadian	1,076.21	47-Major	1,229.07
10-Carter	857.42	48-Marshall	491.01
11-Cherokee	942.51	49-Mayes	1,125.99
12-Choctaw	769.11	50-Murray	353.85
13-Cimarron	1,566.82	51-Muskogee	1,266.69
14-Cleveland	325.21	52-Noble	1,122.26
15-Coal	515.86	53-Nowata	694.54
16-Comanche	1,269.49	54-Okfuskee	708.33
17-Cotton	956.07	55-Oklahoma	597.51
18-Craig	1,035.16	56-Okmulgee	947.23
19-Creek	1,205.88	57-Osage	1,702.14
20-Custer	1,400.54	58-Ottawa	826.32
21-Delaware	1,161.83	59-Pawnee	839.09
22-Dewey	1,147.66	60-Payne	1,098.45
23-Ellis	1,299.77	61-Pittsburg	1,270.82
24-Garfield	1,867.40	62-Pontotoc	890.27
25-Garvin	1,059.31	63-Pottawatomie	1,131.65
26-Grady	1,562.77	64-Pushmataha	661.24
27-Grant	1,767.92	65-Roger Mills	1,257.70
28-Greer	844.78	66-Rogers	1,168.63
29-Harmon	776.94	67-Seminole	852.67
30-Harper	1,026.75	68-Sequoyah	837.37
31-Haskell	627.61	69-Stephens	1,135.96
32-Hughes	878.23	70-Texas	2,573.49
33-Jackson	1,209.66	71-Tillman	1,437.48
34-Jefferson	731.71	72-Tulsa	732.02
35-Johnston	529.35	73-Wagoner	934.80
36-Kay	1,453.33	74-Washington	514.46
37-Kingfisher	1,554.79	75-Washita	1,670.68
38-Kiowa	1,548.03	76-Woods	1,421.21
		77-Woodward	1,401.86
		GRAND TOTAL	84,419.54

AMENDED CERTIFICATION OF COUNTY ROAD MILEAGE
(As of January 1, 2012)

In compliance with Title 69 O.S. Section 316, as amended, the Oklahoma State Transportation Commission hereby certifies that the following tabulation shows the county road mileage of each county and county road mileage of the state as such mileage existed on the first day of January, 2012.

Dated this 4th day of June, 2012.

ATTEST:

OKLAHOMA STATE TRANSPORTATION COMMISSION

David Bernage

Vice Chairman

Greg Love

Chairman

MILES OF RURAL COUNTY SYSTEM ROADS BY COUNTIES:

<u>COUNTY</u>	<u>TITLE 69</u>	<u>COUNTY</u>	<u>TITLE 69</u>
01-Adair	771.57	39-Latimer	469.46
02-Alfalfa	1364.77	40-LeFlore	1442.52
03-Atoka	827.49	41-Lincoln	1546.6
04-Beaver	2103.24	42-Logan	1198.78
05-Beckham	1153.32	43-Love	423.69
06-Blaine	1308.53	44-McClain	567.9
07-Bryan	1051.11	45-McCurtain	1469.1
08-Caddo	1917.02	46-McIntosh	867.19
09-Canadian	998.39	47-Major	1229.07
10-Carter	817.41	48-Marshall	491.01
11-Cherokee	942.51	49-Mayes	1125.99
12-Choctaw	769.11	50-Murray	353.85
13-Cimarron	1514.25	51-Muskogee	1256.53
14-Cleveland	325.21	52-Noble	1122.32
15-Coal	515.86	53-Nowata	694.27
16-Comanche	1257.91	54-Okfuskee	708.33
17-Cotton	956.04	55-Oklahoma	548.91
18-Craig	1035.16	56-Okmulgee	947.23
19-Creek	1188.7	57-Osage	1702.14
20-Custer	1400.54	58-Ottawa	827.34
21-Delaware	1161.83	59-Pawnee	839.09
22-Dewey	1147.66	60-Payne	1081.2
23-Ellis	1299.77	61-Pittsburg	1270.82
24-Garfield	1867.4	62-Pontotoc	893.16
25-Garvin	1059.39	63-Pottawatomie	1131.65
26-Grady	1539.11	64-Pushmataha	691.27
27-Grant	1769.55	65-Roger Mills	1257.97
28-Greer	846.01	66-Rogers	1150.24
29-Harmon	771.74	67-Seminole	854.16
30-Harper	1022.85	68-Sequoyah	837.56
31-Haskell	627.61	69-Stephens	1135.96
32-Hughes	878.08	70-Texas	2496.89
33-Jackson	1201.03	71-Tillman	1423.86
34-Jefferson	710.99	72-Tulsa	732.72
35-Johnston	529.93	73-Wagoner	964.16
36-Kay	1454.15	74-Washington	514.65
37-Kingfisher	1554.79	75-Washita	1671.22
38-Kiowa	1548.03	76-Woods	1421.31
		77-Woodward	1401.86

GRAND TOTAL 83,970.04

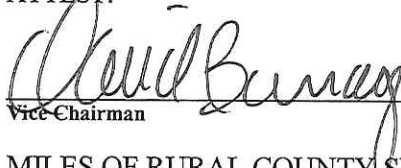
CERTIFICATION OF COUNTY ROAD MILEAGE
(As of January 1, 2013)


In compliance with Title 69, O.S. Section 316, as amended, the Oklahoma State Transportation Commission hereby certifies that the following tabulation shows the county road mileage of each county and county road mileage of the state as such mileage existed on the first day of January, 2013.


Dated this 6th day of May, 2013.

ATTEST:

OKLAHOMA STATE TRANSPORTATION COMMISSION


Vice-Chairman


Chairman



MILES OF RURAL COUNTY SYSTEM ROADS BY COUNTIES:

<u>COUNTY</u>	<u>MILEAGE</u>	<u>COUNTY</u>	<u>MILEAGE</u>
01-Adair	771.57	39-Latimer	469.46
02-Alfalfa	1,364.77	40-LeFlore	1,442.52
03-Atoka	827.49	41-Lincoln	1,547.94
04-Beaver	2,103.24	42-Logan	1,198.78
05-Beckham	1,153.32	43-Love	423.69
06-Blaine	1,308.53	44-McClain	567.90
07-Bryan	1,051.11	45-McCurtain	1,470.30
08-Caddo	1,917.02	46-McIntosh	867.68
09-Canadian	998.39	47-Major	1,229.07
10-Carter	817.41	48-Marshall	491.01
11-Cherokee	941.67	49-Mayes	1,125.68
12-Choctaw	769.86	50-Murray	353.85
13-Cimarron	1,514.25	51-Muskogee	1,256.53
14-Cleveland	325.21	52-Noble	1,122.32
15-Coal	515.86	53-Nowata	694.27
16-Comanche	1,258.79	54-Okfuskee	708.42
17-Cotton	956.04	55-Oklahoma	548.91
18-Craig	1,035.58	56-Okmulgee	947.23
19-Creek	1,188.70	57-Osage	1,702.14
20-Custer	1,400.54	58-Ottawa	827.34
21-Delaware	1,161.83	59-Pawnee	839.09
22-Dewey	1,147.66	60-Payne	1,081.20
23-Ellis	1,280.84	61-Pittsburg	1,271.22
24-Garfield	1,867.40	62-Pontotoc	893.82
25-Garvin	1,059.39	63-Pottawatomie	1,131.65
26-Grady	1,539.11	64-Pushmataha	693.88
27-Grant	1,769.55	65-Roger Mills	1,257.97
28-Greer	846.01	66-Rogers	1,150.24
29-Harmon	771.74	67-Seminole	854.16
30-Harper	1,022.85	68-Sequoyah	839.00
31-Haskell	627.74	69-Stephens	1,136.56
32-Hughes	879.73	70-Texas	2,496.89
33-Jackson	1,201.03	71-Tillman	1,423.86
34-Jefferson	709.97	72-Tulsa	734.01
35-Johnston	530.07	73-Wagoner	967.88
36-Kay	1,454.15	74-Washington	514.65
37-Kingfisher	1,555.04	75-Washita	1,671.22
38-Kiowa	1,548.03	76-Woods	1,421.31
		77-Woodward	1,401.88
		GRAND TOTAL	83,967.02


CERTIFICATION OF COUNTY ROAD MILEAGE
(As of January 1, 2014)


In compliance with Title 69, O.S. Section 316, as amended, the Oklahoma State Transportation Commission hereby certifies that the following tabulation shows the county road mileage of each county and county road mileage of the state as such mileage existed on the first day of January, 2014.


Dated this 5th day of May, 2014.

ATTEST:

OKLAHOMA STATE TRANSPORTATION COMMISSION


Vice Chairman


Chairman



MILES OF RURAL COUNTY SYSTEM ROADS BY COUNTIES:

<u>COUNTY</u>	<u>MILEAGE</u>	<u>COUNTY</u>	<u>MILEAGE</u>
01-Adair	769.40	39-Latimer	468.33
02-Alfalfa	1,364.27	40-LeFlore	1,423.76
03-Atoka	827.03	41-Lincoln	1,548.74
04-Beaver	2,103.27	42-Logan	1,201.61
05-Beckham	1,153.86	43-Love	425.77
06-Blaine	1,305.44	44-McClain	560.19
07-Bryan	1,052.16	45-McCurtain	1,464.12
08-Caddo	1,913.74	46-McIntosh	855.46
09-Canadian	981.54	47-Major	1,213.50
10-Carter	832.11	48-Marshall	491.63
11-Cherokee	940.70	49-Mayes	1,123.07
12-Choctaw	770.37	50-Murray	354.06
13-Cimarron	1,514.26	51-Muskogee	1,246.75
14-Cleveland	305.50	52-Noble	1,123.20
15-Coal	515.86	53-Nowata	675.20
16-Comanche	1,254.15	54-Okfuskee	709.63
17-Cotton	953.54	55-Oklahoma	548.41
18-Craig	1,034.69	56-Okmulgee	943.82
19-Creek	1,172.80	57-Osage	1,700.45
20-Custer	1,393.34	58-Ottawa	828.05
21-Delaware	1,161.80	59-Pawnee	839.61
22-Dewey	1,147.48	60-Payne	1,074.28
23-Ellis	1,281.27	61-Pittsburg	1,270.93
24-Garfield	1,867.53	62-Pontotoc	895.26
25-Garvin	1,060.48	63-Pottawatomie	1,107.75
26-Grady	1,497.28	64-Pushmataha	693.56
27-Grant	1,769.09	65-Roger Mills	1,257.97
28-Greer	845.27	66-Rogers	1,114.38
29-Harmon	772.53	67-Seminole	852.85
30-Harper	1,022.85	68-Sequoyah	831.07
31-Haskell	625.61	69-Stephens	1,122.27
32-Hughes	881.26	70-Texas	2,495.25
33-Jackson	1,200.03	71-Tillman	1,424.44
34-Jefferson	709.95	72-Tulsa	698.18
35-Johnston	528.53	73-Wagoner	888.71
36-Kay	1,452.58	74-Washington	514.80
37-Kingfisher	1,554.96	75-Washita	1,671.27
38-Kiowa	1,548.17	76-Woods	1,408.54
		77-Woodward	1,401.06
		GRAND TOTAL	83,552.63

CERTIFICATION OF COUNTY ROAD MILEAGE
(As of January 1, 2015)

In compliance with Title 69, O.S. Section 316, as amended, the Oklahoma State Transportation Commission hereby certifies that the following tabulation shows the county road mileage of each county and county road mileage of the state as such mileage existed on the first day of January, 2015.

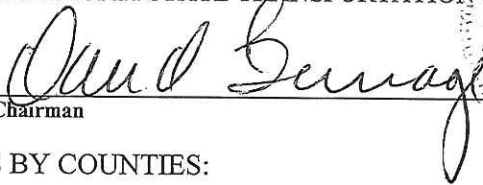
Dated this 4th day of May, 2015.

ATTEST:




Vice Chairman

OKLAHOMA STATE TRANSPORTATION COMMISSION



Chairman



MILES OF RURAL COUNTY SYSTEM ROADS BY COUNTIES:

<u>COUNTY</u>	<u>MILEAGE</u>	<u>COUNTY</u>	<u>MILEAGE</u>
01-Adair	769.41	39-Latimer	462.59
02-Alfalfa	1,349.43	40-LeFlore	1,383.83
03-Atoka	828.93	41-Lincoln	1,548.71
04-Beaver	2,103.27	42-Logan	1,200.88
05-Beckham	1,153.86	43-Love	425.79
06-Blaine	1,305.62	44-McClain	560.19
07-Bryan	1,052.85	45-McCurtain	1,373.71
08-Caddo	1,896.91	46-McIntosh	855.02
09-Canadian	980.46	47-Major	1,213.22
10-Carter	827.39	48-Marshall	491.63
11-Cherokee	940.70	49-Mayes	1,122.93
12-Choctaw	740.70	50-Murray	352.23
13-Cimarron	1,514.35	51-Muskogee	1,244.76
14-Cleveland	305.98	52-Noble	1,123.19
15-Coal	508.46	53-Nowata	675.15
16-Comanche	1,254.17	54-Okfuskee	710.00
17-Cotton	953.54	55-Oklahoma	548.50
18-Craig	1,038.10	56-Okmulgee	943.81
19-Creek	1,172.70	57-Osage	1,699.97
20-Custer	1,393.34	58-Ottawa	829.01
21-Delaware	1,161.77	59-Pawnee	836.36
22-Dewey	1,124.23	60-Payne	1,071.36
23-Ellis	1,281.52	61-Pittsburg	1,271.18
24-Garfield	1,866.01	62-Pontotoc	895.12
25-Garvin	1,060.07	63-Pottawatomie	1,107.46
26-Grady	1,496.95	64-Pushmataha	693.56
27-Grant	1,767.64	65-Roger Mills	1,227.27
28-Greer	845.16	66-Rogers	1,113.05
29-Harmon	771.72	67-Seminole	852.50
30-Harper	1,022.82	68-Sequoyah	830.44
31-Haskell	624.87	69-Stephens	1,122.41
32-Hughes	880.61	70-Texas	2,495.27
33-Jackson	1,200.03	71-Tillman	1,424.43
34-Jefferson	709.95	72-Tulsa	697.65
35-Johnston	528.40	73-Wagoner	889.44
36-Kay	1,452.58	74-Washington	514.82
37-Kingfisher	1,554.96	75-Washita	1,671.21
38-Kiowa	1,546.55	76-Woods	1,408.53
		77-Woodward	1,400.56
		GRAND TOTAL	83,273.75

CERTIFICATION OF COUNTY ROAD MILEAGE
(As of January 1, 2016)

In compliance with Title 69, O.S. Section 316, as amended, the Oklahoma State Transportation Commission hereby certifies that the following tabulation shows the county road mileage of each county and county road mileage of the state as such mileage existed on the first day of January, 2016.


Dated this 2th day of May, 2016.

ATTEST:




Vice Chairman

OKLAHOMA STATE TRANSPORTATION COMMISSION



Chairman



MILES OF RURAL COUNTY SYSTEM ROADS BY COUNTIES:

<u>COUNTY</u>	<u>MILEAGE</u>	<u>COUNTY</u>	<u>MILEAGE</u>
01-Adair	769.41	39-Latimer	462.59
02-Alfalfa	1,349.43	40-LeFlore	1,383.83
03-Atoka	828.93	41-Lincoln	1,549.08
04-Beaver	2,103.27	42-Logan	1,200.90
05-Beckham	1,153.86	43-Love	425.79
06-Blaine	1,305.62	44-McClain	560.19
07-Bryan	1,053.02	45-McCurtain	1,373.71
08-Caddo	1,895.52	46-McIntosh	855.02
09-Canadian	980.46	47-Major	1,213.22
10-Carter	827.39	48-Marshall	491.63
11-Cherokee	939.93	49-Mayes	1,124.15
12-Choctaw	740.70	50-Murray	352.39
13-Cimarron	1,514.35	51-Muskogee	1,244.76
14-Cleveland	305.88	52-Noble	1,123.20
15-Coal	508.46	53-Nowata	675.15
16-Comanche	1,254.13	54-Okfuskee	710.00
17-Cotton	953.54	55-Oklahoma	548.50
18-Craig	1,038.10	56-Okmulgee	942.33
19-Creek	1,173.83	57-Osage	1,699.89
20-Custer	1,393.34	58-Ottawa	829.01
21-Delaware	1,161.77	59-Pawnee	836.36
22-Dewey	1,124.23	60-Payne	1,071.35
23-Ellis	1,281.52	61-Pittsburg	1,271.18
24-Garfield	1,866.01	62-Pontotoc	894.78
25-Garvin	1,059.82	63-Pottawatomie	1,107.46
26-Grady	1,496.95	64-Pushmataha	693.59
27-Grant	1,767.64	65-Roger Mills	1,227.27
28-Greer	845.16	66-Rogers	1,109.84
29-Harmon	771.72	67-Seminole	851.38
30-Harper	1,022.82	68-Sequoyah	830.44
31-Haskell	624.90	69-Stephens	1,122.41
32-Hughes	880.61	70-Texas	2,495.27
33-Jackson	1,200.03	71-Tillman	1,424.43
34-Jefferson	709.95	72-Tulsa	698.74
35-Johnston	528.40	73-Wagoner	888.02
36-Kay	1,452.58	74-Washington	514.82
37-Kingfisher	1,554.96	75-Washita	1,671.21
38-Kiowa	1,546.55	76-Woods	1,404.55
		77-Woodward	1,400.56
		GRAND TOTAL	83,263.79

CERTIFICATION OF COUNTY ROAD MILEAGE
(As of January 1, 2017)


In compliance with Title 69, O.S. Section 316, as amended, the Oklahoma State Transportation Commission hereby certifies that the following tabulation shows the county road mileage of each county and county road mileage of the state as such mileage existed on the first day of January, 2017.

Dated this 10th day of April, 2017.

ATTEST:



Vice Chairman

OKLAHOMA STATE TRANSPORTATION COMMISSION


Chairman



MILES OF RURAL COUNTY SYSTEM ROADS BY COUNTIES:

<u>COUNTY</u>	<u>MILEAGE</u>	<u>COUNTY</u>	<u>MILEAGE</u>
01-Adair	771.45	39-Latimer	463.20
02-Alfalfa	1,349.43	40-LeFlore	1,383.83
03-Atoka	828.93	41-Lincoln	1,527.70
04-Beaver	2,103.27	42-Logan	1,200.90
05-Beckham	1,153.86	43-Love	425.79
06-Blaine	1,305.62	44-McClain	553.97
07-Bryan	1,053.25	45-McCurtain	1,373.71
08-Caddo	1,895.52	46-McIntosh	855.02
09-Canadian	980.46	47-Major	1,213.22
10-Carter	827.39	48-Marshall	491.63
11-Cherokee	939.93	49-Mayes	1,125.14
12-Choctaw	740.88	50-Murray	352.39
13-Cimarron	1,514.35	51-Muskogee	1,244.76
14-Cleveland	305.88	52-Noble	1,122.20
15-Coal	508.46	53-Nowata	675.15
16-Comanche	1,254.13	54-Okfuskee	710.00
17-Cotton	950.74	55-Oklahoma	548.50
18-Craig	1,038.10	56-Okmulgee	940.58
19-Creek	1,172.83	57-Osage	1,699.89
20-Custer	1,393.34	58-Ottawa	829.01
21-Delaware	1,161.77	59-Pawnee	836.36
22-Dewey	1,124.23	60-Payne	1,071.35
23-Ellis	1,281.52	61-Pittsburg	1,271.18
24-Garfield	1,866.01	62-Pontotoc	895.38
25-Garvin	1,059.82	63-Pottawatomie	1,107.46
26-Grady	1,496.95	64-Pushmataha	691.89
27-Grant	1,767.64	65-Roger Mills	1,227.27
28-Greer	845.16	66-Rogers	1,109.59
29-Harmon	771.72	67-Seminole	851.38
30-Harper	1,022.82	68-Sequoyah	830.44
31-Haskell	624.90	69-Stephens	1,122.41
32-Hughes	881.21	70-Texas	2,495.27
33-Jackson	1,200.03	71-Tillman	1,424.43
34-Jefferson	708.99	72-Tulsa	701.52
35-Johnston	528.40	73-Wagoner	888.88
36-Kay	1,452.58	74-Washington	514.82
37-Kingfisher	1,554.96	75-Washita	1,671.21
38-Kiowa	1,546.55	76-Woods	1,406.07
		77-Woodward	1,400.45
		GRAND TOTAL	83,237.03


CERTIFICATION OF COUNTY ROAD MILEAGE
(As of January 1, 2018)

In compliance with Title 69, O.S. Section 316, as amended, the Oklahoma State Transportation Commission hereby certifies that the following tabulation shows the county road mileage of each county and county road mileage of the state as such mileage existed on the first day of January, 2018.


Dated this 2nd day of April, 2018.

ATTEST:

OKLAHOMA STATE TRANSPORTATION COMMISSION



Vice Chairman



Chairman

MILES OF RURAL COUNTY SYSTEM ROADS BY COUNTIES:


<u>COUNTY</u>	<u>MILEAGE</u>	<u>COUNTY</u>	<u>MILEAGE</u>
01-Adair	766.94	39-Latimer	462.95
02-Alfalfa	1,349.16	40-LeFlore	1,383.27
03-Atoka	828.58	41-Lincoln	1,529.96
04-Beaver	2,102.59	42-Logan	1,199.80
05-Beckham	1,153.84	43-Love	424.90
06-Blaine	1,304.80	44-McClain	553.57
07-Bryan	1,053.41	45-McCurtain	1,370.22
08-Caddo	1,894.35	46-McIntosh	852.19
09-Canadian	975.35	47-Major	1,212.27
10-Carter	826.30	48-Marshall	503.69
11-Cherokee	935.56	49-Mayes	1,111.52
12-Choctaw	740.03	50-Murray	342.63
13-Cimarron	1,512.81	51-Muskogee	1,243.15
14-Cleveland	298.83	52-Noble	1,122.13
15-Coal	507.83	53-Nowata	672.74
16-Comanche	1,280.10	54-Okfuskee	682.91
17-Cotton	950.58	55-Oklahoma	545.21
18-Craig	1,037.18	56-Okmulgee	934.73
19-Creek	1,146.49	57-Osage	1,621.52
20-Custer	1,392.89	58-Ottawa	828.69
21-Delaware	1,146.51	59-Pawnee	851.19
22-Dewey	1,121.82	60-Payne	1,071.23
23-Ellis	1,280.67	61-Pittsburg	1,279.01
24-Garfield	1,861.76	62-Pontotoc	894.86
25-Garvin	1,057.76	63-Pottawatomie	1,081.86
26-Grady	1,470.98	64-Pushmataha	662.81
27-Grant	1,767.84	65-Roger Mills	1,226.34
28-Greer	846.43	66-Rogers	1,068.94
29-Harmon	771.66	67-Seminole	849.76
30-Harper	1,022.83	68-Sequoyah	824.19
31-Haskell	595.97	69-Stephens	1,115.08
32-Hughes	840.23	70-Texas	2,494.57
33-Jackson	1,199.65	71-Tillman	1,421.61
34-Jefferson	708.81	72-Tulsa	679.68
35-Johnston	528.10	73-Wagoner	853.80
36-Kay	1,451.62	74-Washington	514.71
37-Kingfisher	1,545.93	75-Washita	1,670.46
38-Kiowa	1,546.44	76-Woods	1,404.54
		77-Woodward	1,369.62
		GRAND TOTAL	82,754.94

CERTIFICATION OF COUNTY ROAD MILEAGE
(As of January 1, 2019)

In compliance with Title 69, O.S. Section 316, as amended, the Oklahoma State Transportation Commission hereby certifies that the following tabulation shows the county road mileage of each county and county road mileage of the state as such mileage existed on the first day of January, 2019.


Dated this 6th day of May, 2019.

ATTEST:



Secretary

OKLAHOMA STATE TRANSPORTATION COMMISSION



Chairman

MILES OF RURAL COUNTY SYSTEM ROADS BY COUNTIES:

<u>COUNTY</u>	<u>MILEAGE</u>	<u>COUNTY</u>	<u>MILEAGE</u>
01-Adair	766.66	39-Latimer	467.54
02-Alfalfa	1,348.34	40-LeFlore	1,375.30
03-Atoka	831.90	41-Lincoln	1,519.18
04-Beaver	2,101.43	42-Logan	1,201.04
05-Beckham	1,157.14	43-Love	423.74
06-Blaine	1,304.10	44-McClain	545.58
07-Bryan	1,054.41	45-McCurtain	1,370.35
08-Caddo	1,893.01	46-McIntosh	847.15
09-Canadian	972.46	47-Major	1,211.92
10-Carter	822.68	48-Marshall	503.16
11-Cherokee	954.83	49-Mayes	1,112.24
12-Choctaw	736.11	50-Murray	348.13
13-Cimarron	1,512.77	51-Muskogee	1,238.65
14-Cleveland	297.86	52-Noble	1,116.50
15-Coal	507.84	53-Nowata	670.63
16-Comanche	1,275.71	54-Okfuskee	682.39
17-Cotton	949.03	55-Oklahoma	543.21
18-Craig	1,036.75	56-Okmulgee	925.47
19-Creek	1,094.93	57-Osage	1,643.44
20-Custer	1,390.57	58-Ottawa	804.77
21-Delaware	1,191.53	59-Pawnee	851.70
22-Dewey	1,119.54	60-Payne	1,074.91
23-Ellis	1,277.63	61-Pittsburg	1,287.06
24-Garfield	1,861.52	62-Pontotoc	892.13
25-Garvin	1,053.52	63-Pottawatomie	1,128.55
26-Grady	1,492.35	64-Pushmataha	712.36
27-Grant	1,760.16	65-Roger Mills	1,225.54
28-Greer	846.36	66-Rogers	1,136.28
29-Harmon	770.76	67-Seminole	849.72
30-Harper	1,014.55	68-Sequoyah	827.86
31-Haskell	595.64	69-Stephens	1,118.25
32-Hughes	835.47	70-Texas	2,493.43
33-Jackson	1,199.49	71-Tillman	1,420.93
34-Jefferson	708.46	72-Tulsa	666.70
35-Johnston	515.80	73-Wagoner	852.03
36-Kay	1,440.50	74-Washington	512.54
37-Kingfisher	1,544.31	75-Washita	1,670.74
38-Kiowa	1,543.84	76-Woods	1,400.56
		77-Woodward	1,370.44
		GRAND TOTAL	82,822.09